

From: [Dominika Phillips](#)
To: [Hornsea Project Three](#); [KJ Johansson](#); [Kay Sully](#)
Cc: [Andrew Guyton](#); [Stuart Livesey](#)
Subject: Hornsea Project Three (UK) Ltd response to Deadline 4 (Part 25)
Date: 15 January 2019 23:38:07
Attachments: [image001.png](#)
[D4_HOW03_Appendix 89_PRoW Plan.pdf](#)

Dear Kay, K-J

Please find attached the 25th instalment of documents.

Best regards,
Dr Dominika Chalder PIEMA
Environment and Consent Manager



Environmental Management UK | Wind Power
5 Howick Place | London | SW1P 1WG



Please consider the environment before printing this e-mail

This communication contains information which is confidential and is for the exclusive use of the addressee(s).

If you are not a named addressee, please inform the sender immediately and also delete the communication from your system.

Orsted Power (UK) Limited is registered in England
Registered number: 04984787
Registered Address: 5 Howick Place, London, SW1P 1WG
The Company is a wholly owned subsidiary of Orsted A/S (a company registered in Denmark)
More information on the business of the Orsted group can be found at www.orsted.com
Disclaimer version 1.1

This email has been scanned by the Symantec Email Security.cloud service.
For more information please visit <http://www.symanteccloud.com>

Hornsea Project Three
Offshore Wind Farm



Hornsea Project Three Offshore Wind Farm

Appendix 89 to Deadline 4 submission – Public Rights of Way
Plan (Onshore)

Date: 15th January 2019

Hornsea 3
Offshore Wind Farm

Orsted

Document Control			
Document Properties			
Organisation	Ørsted Hornsea Project Three		
Author	Ørsted		
Checked by	Richard Grist		
Approved by	Andrew Guyton		
Title	Appendix 89 to Deadline 4 submission – Public Rights of Way Plan (Onshore)		
PINS Document Number			
Version History			
Date	Version	Status	Description / Changes
14/05/2018	1	Final	Original Application
15/01/2019	A	Final	Submitted at Deadline 4 (15/01/2019)

Ørsted

5 Howick Place,

London, SW1P 1WG

© Orsted Power (UK) Ltd, 2019. All rights reserved

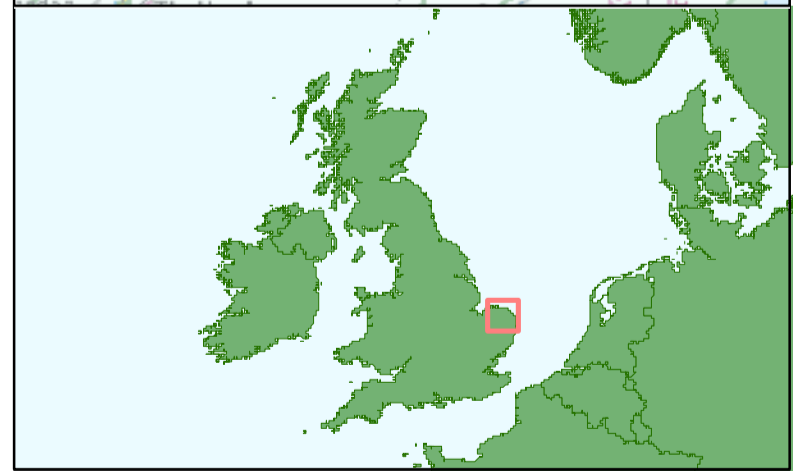
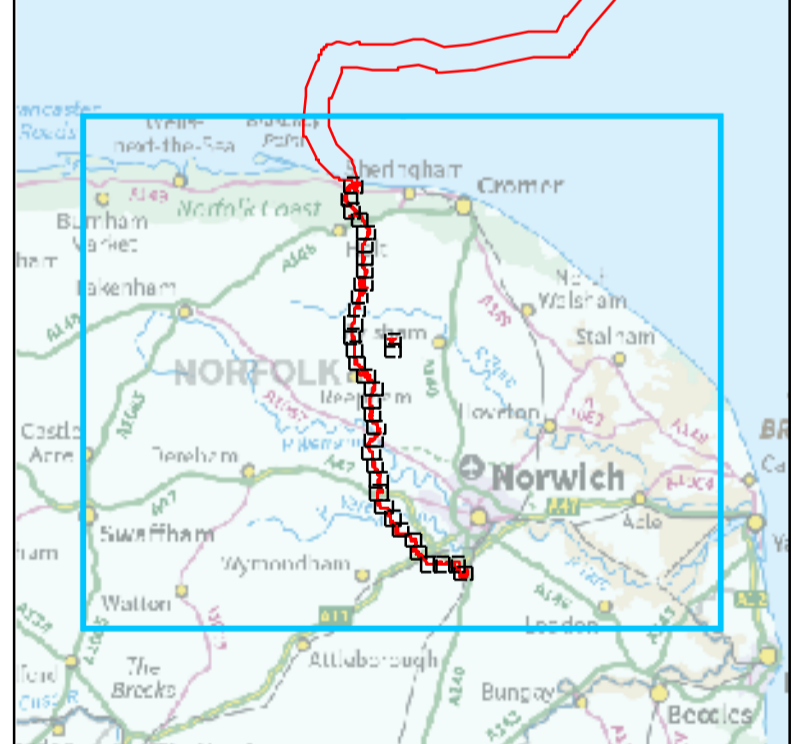
Front cover picture: Kite surfer near a UK offshore wind farm © Ørsted Hornsea Project Three (UK) Ltd., 2019.

Hornsea Project Three Offshore Wind Farm Public Rights of Way Plan Index Sheet

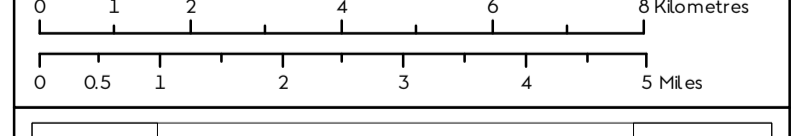
APPF Regulations Reference: 52(1K) Application Document Number: A2.7

Hornsea Project Three
Order Limits

Source: © Crown copyright and database rights 2019 Ordnance Survey 0100031673
Public Rights of Way data Norfolk County Council 2015 Ordnance Survey Open Data Licence, licensed under the Open Government Licence.

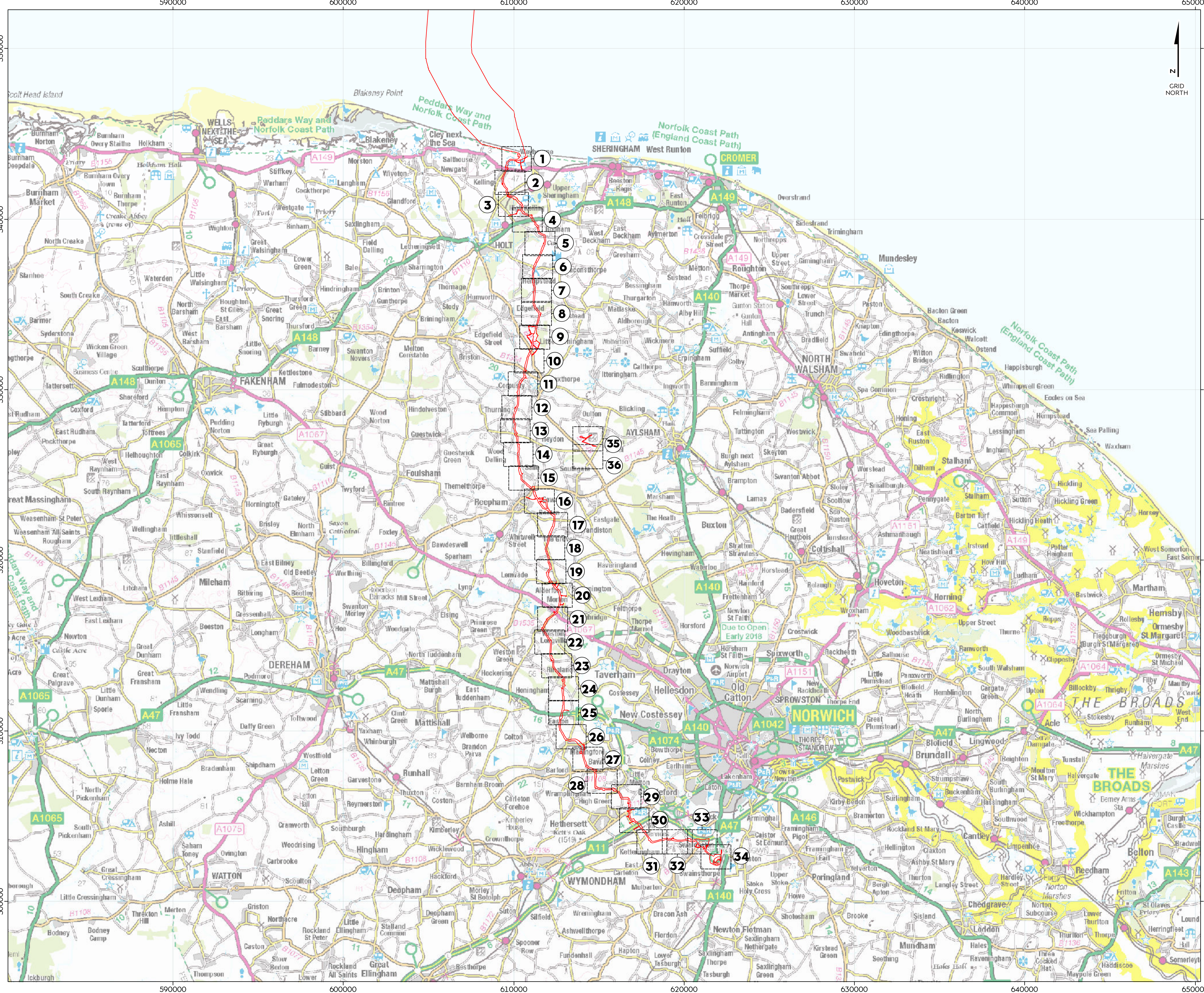


Coordinate system: British National Grid
Vertical reference: ODN
Scale @ A1: 1:100000



REV	REMARK	DATE
01	First Issue	May 2018
02	Second Issue	January 2019
...
...

Hornsea Project Three Offshore Wind Farm
APPF Regulations Reference: 52(1K)
Application Document Number: A2.7
Document no: HOW3APP06
Created by: XAMJ
Checked by: RICCR
Approved by: ANCLY



Hornsea Project Three Offshore Wind Farm Public Rights of Way Plan

Sheet 1 of 36

APP Regulations Reference: 512(K) Application Document Number: A2.7

Hornsea Project Three

- Order Limits
- Public Right of Way
- Public Right of Way to be temporarily stopped up

Source:
© Crown copyright and database rights 2019 Ordnance Survey 0200031673
Public Rights of Way data: Norfolk County Council 2013 Ordnance Survey Open Data Licence, licensed under the Open Government Licence.



Coordinate system: British National Grid

Vertical reference: ODN

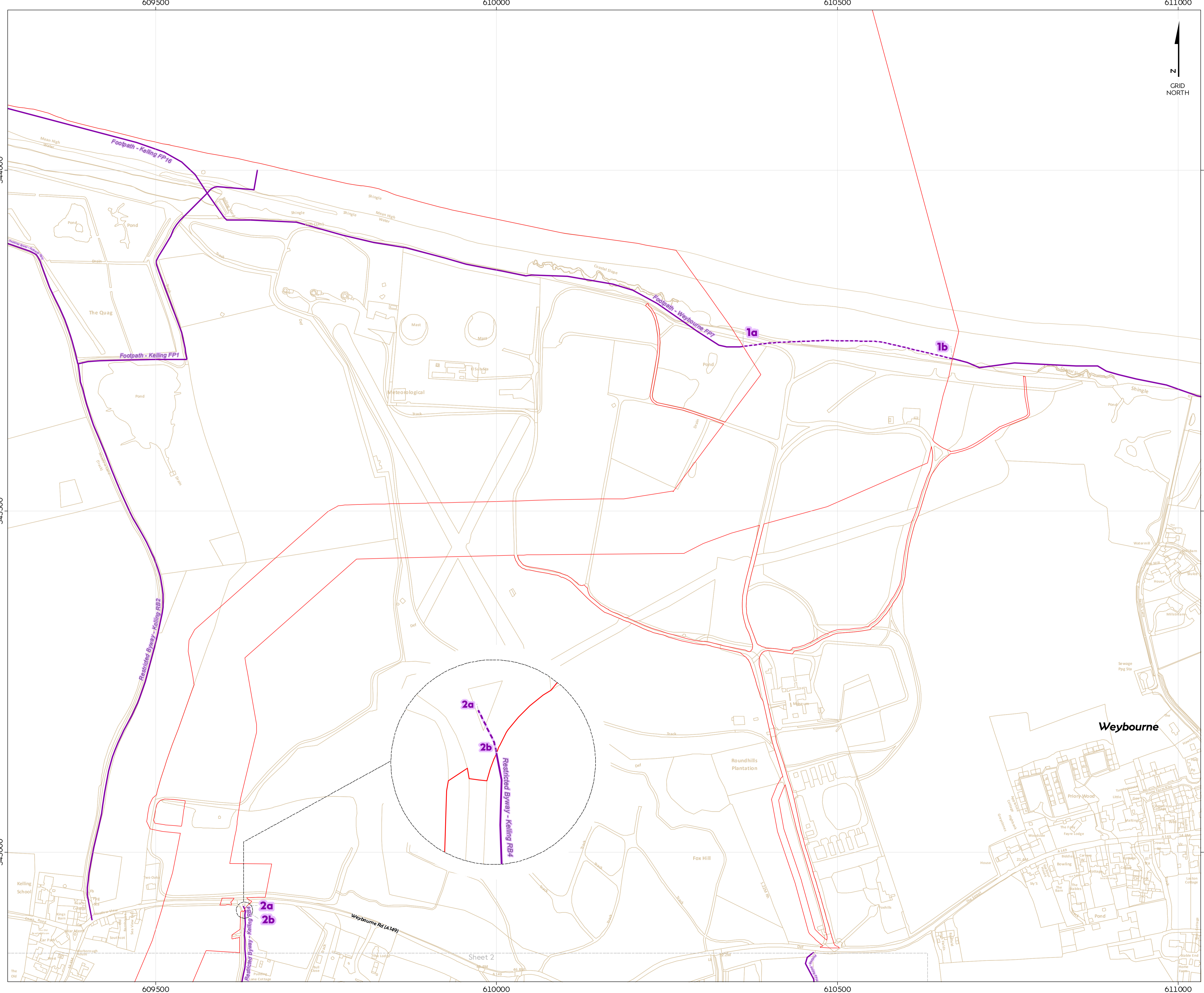
Scale @ A1: 1:2500

0 25 50 100 150 200 Metres

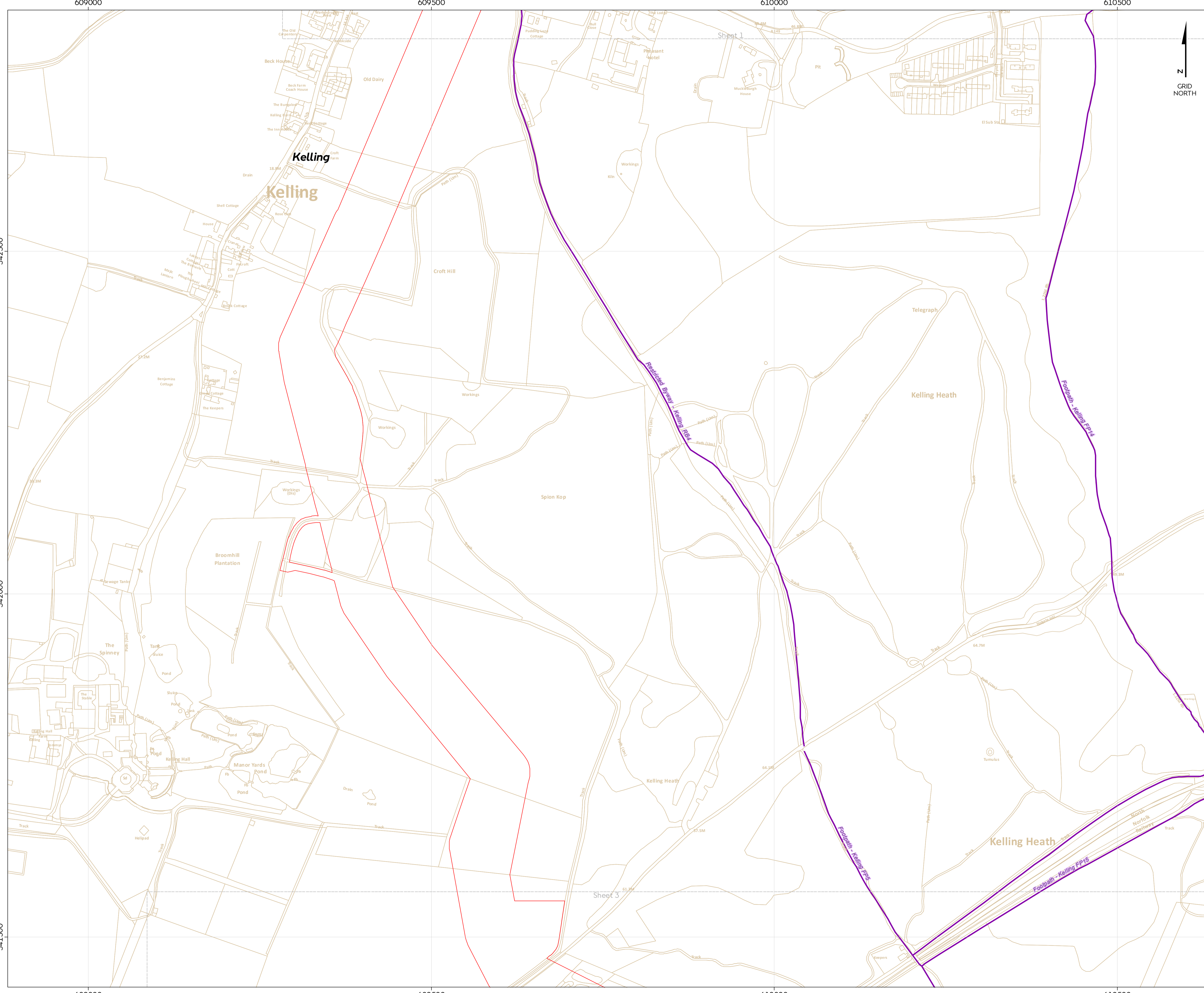
0 25 50 100 150 200 Yards

REV	REMARK	DATE
00	First Issue	May 2018
01	Second Issue	January 2019
...
...
...

Hornsea Project Three Offshore Wind Farm
APP Regulations Reference: 512(K)
Application Document Number: A2.7
Document no: HOW 03APP06
Created by: XAM/J
Checked by: RIG/R
Approved by: ANGU/Y



Sheet 2



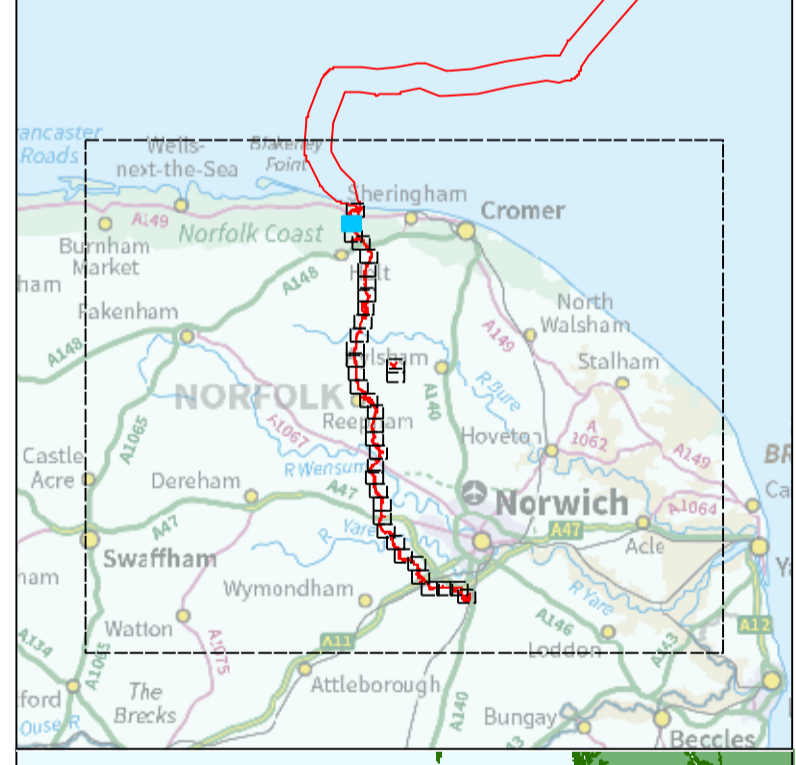
Hornsea Project Three Offshore Wind Farm Public Rights of Way Plan

Sheet 2 of 36

APP Reference: 512(K) Application Document Number: A2.7

- Hornsea Project Three**
- Order Limits
 - Public Right of Way

Source:
© Crown copyright and database rights 2019 Ordnance Survey 0200031673
Public Rights of Way data: Norfolk County Council 2013. Ordnance Survey Open Data Licence, licensed under the Open Government Licence.




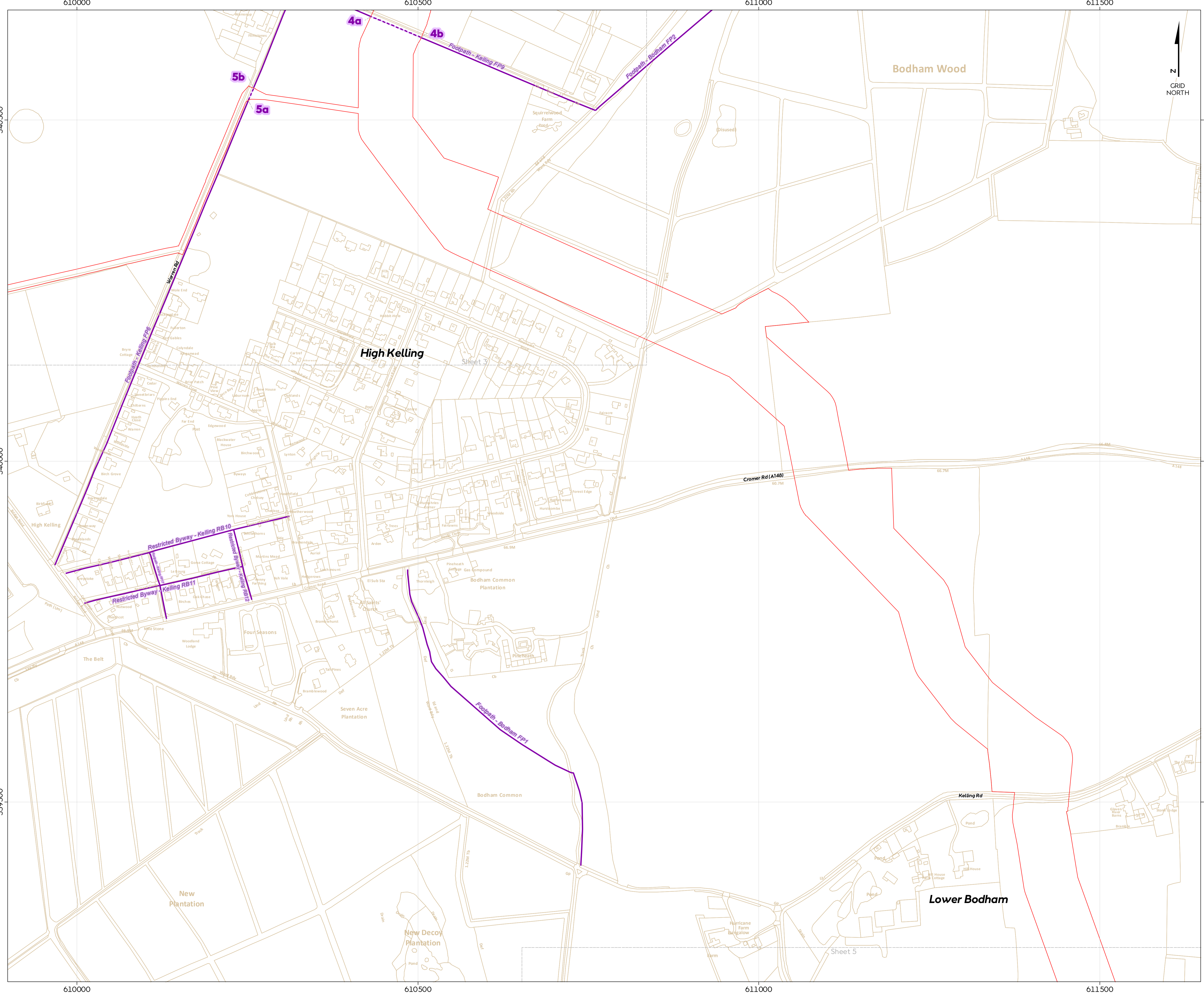
Coordinate system: British National Grid
Vertical reference: ODN
Scale @ A1: 1:2500

0 25 50 100 150 200 Metres
0 25 50 100 150 200 Yards

REV	REMARK	DATE
00	First Issue	May 2018
01	Second Issue	January 2019
...
...
...

Hornsea Project Three Offshore Wind Farm
APP Reference: 512(K)
Application Document Number: A2.7
Document no: HOW03APP06
Created by: XAMJ
Checked by: RIGR
Approved by: ANGUI





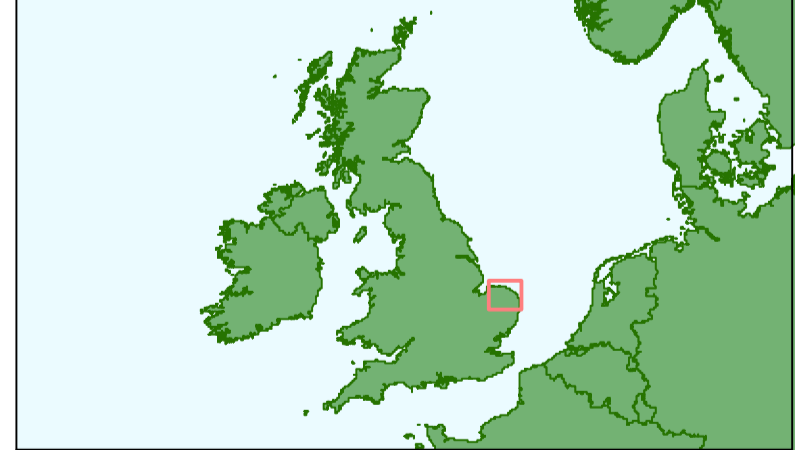
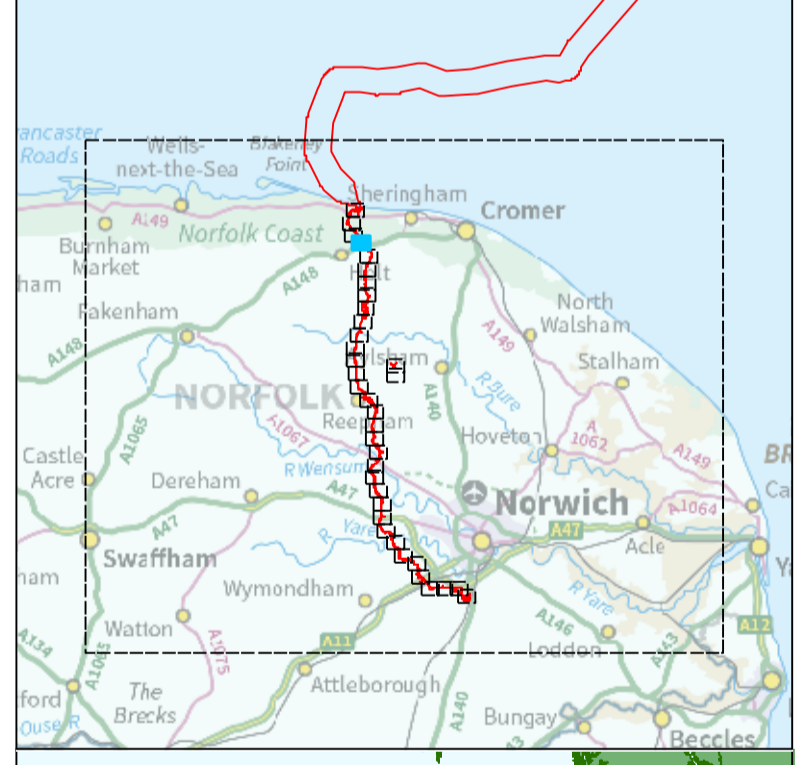
Hornsea Project Three Offshore Wind Farm Public Rights of Way Plan

Sheet 4 of 36

APP Regulations Reference: 512(K) Application Document Number: A2.7

- Hornsea Project Three**
- Order Limits
 - Public Right of Way
 - - - Public Right of Way to be temporarily stopped up

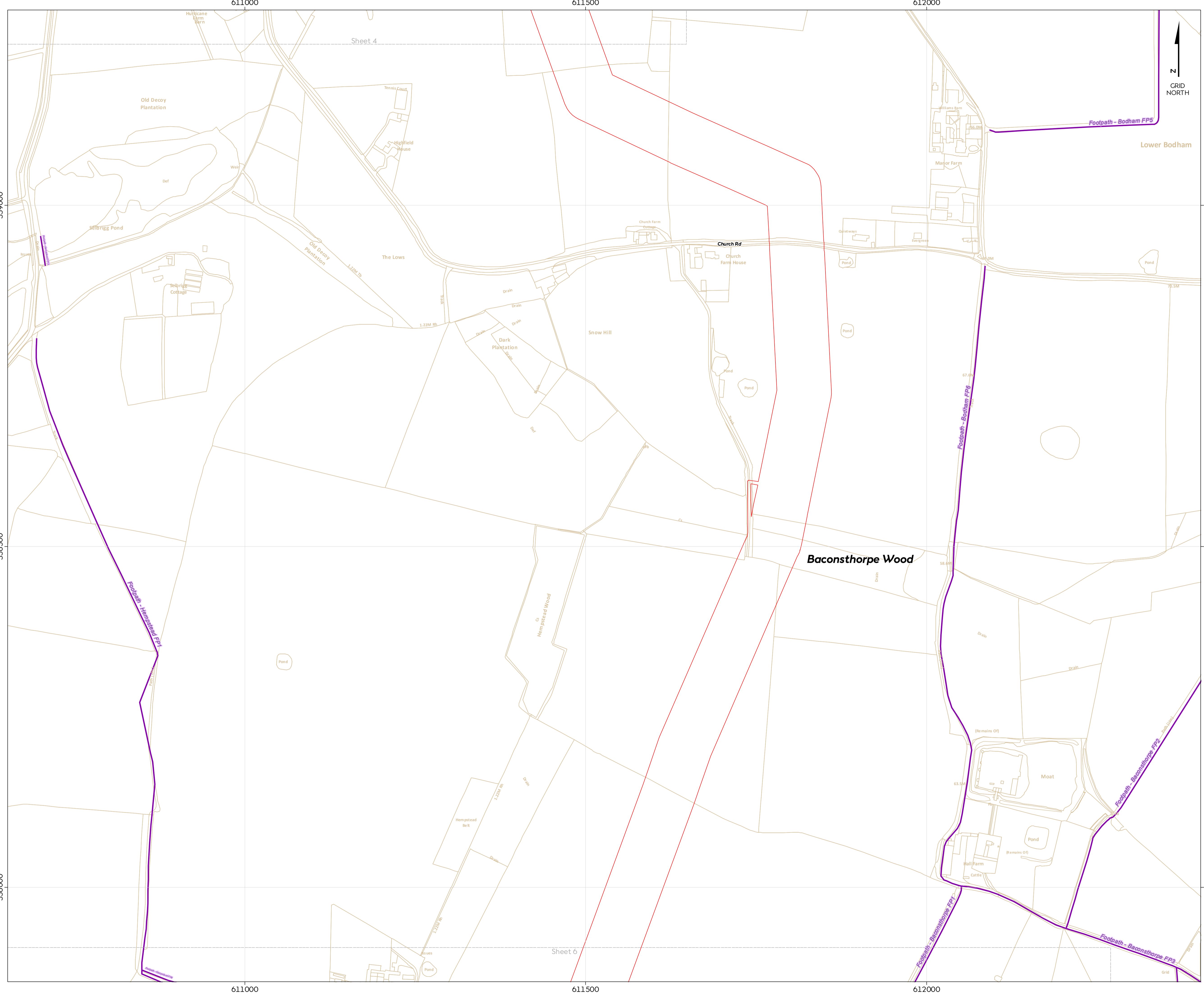
Source:
© Crown copyright and database rights 2019 Ordnance Survey 0200031673
Public Rights of Way data Norfolk County Council 2013 Ordnance Survey Open Data Licence, licensed under the Open Government Licence.



Coordinate system: British National Grid
Vertical reference: ODN
Scale @ A1: 1:2500

REV	REMARK	DATE
00	First Issue	May 2018
01	Second Issue	January 2019
...
...
...

Hornsea Project Three Offshore Wind Farm
APP Regulations Reference: 512(K)
Application Document Number: A2.7
Document no: HOW03APP06
Created by: XAM/J
Checked by: RIG/R
Approved by: ANGU/Y



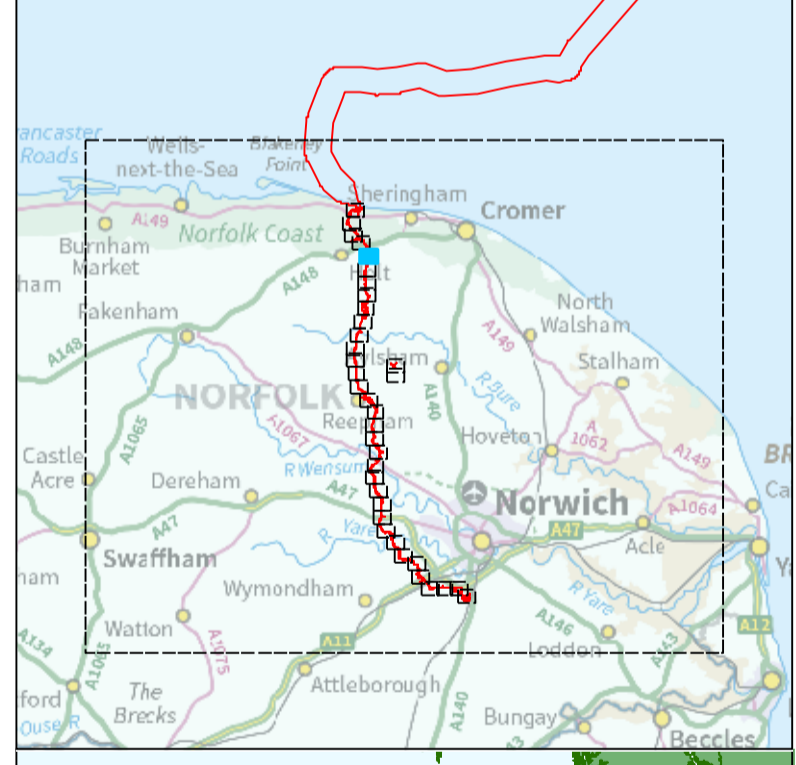
Hornsea Project Three Offshore Wind Farm Public Rights of Way Plan

Sheet 5 of 36

APPP Regulations Reference: 512(K) Application Document Number: A2.7

- Hornsea Project Three**
- Order Limits
 - Public Right of Way

Source:
© Crown copyright and database rights 2019 Ordnance Survey 0200031673
Public Rights of Way data Norfolk County Council 2013 Ordnance Survey Open Data Licence, licensed under the Open Government Licence.



Coordinate system: British National Grid
Vertical reference: ODN
Scale @ A1: 1:2500

REV	REMARK	DATE
00	First Issue	May 2018
01	Second Issue	January 2019
...
...
...

Hornsea Project Three Offshore Wind Farm
APPP Regulations Reference: 512(K)
Application Document Number: A2.7
Document no: HOW 03APPO6
Created by: XAM/J
Checked by: RIC/R
Approved by: ANGUIY



Hornsea Project Three Offshore Wind Farm Public Rights of Way Plan

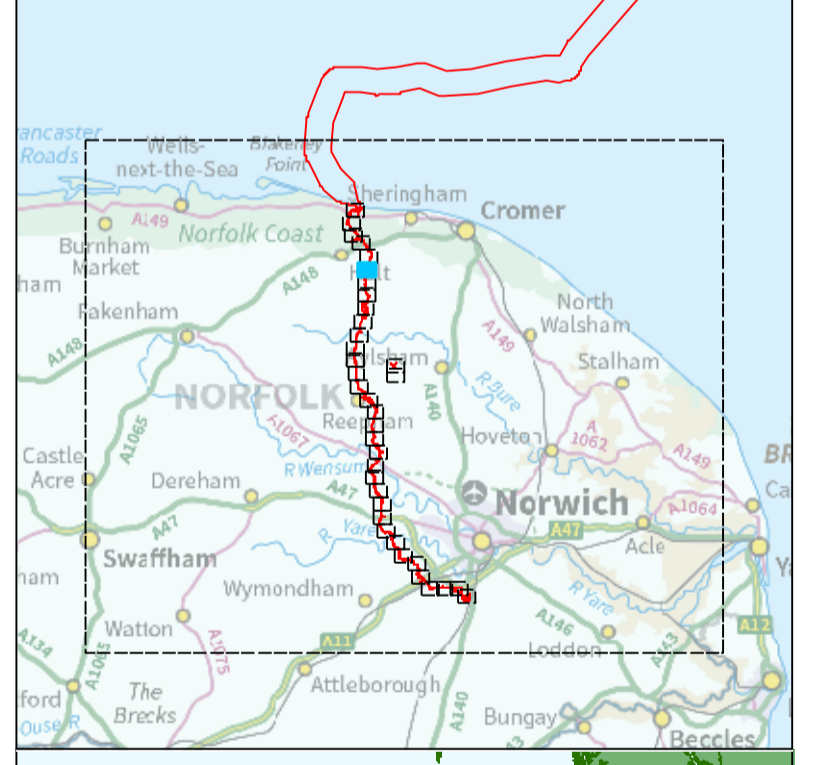
Sheet 6 of 36

APPF Regulations Reference: 512(K) Application Document Number: A2.7

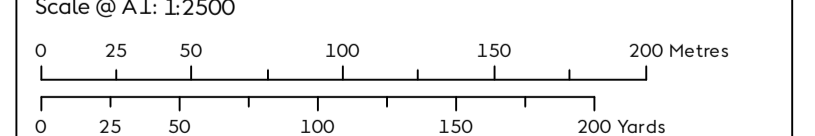
Hornsea Project Three

- Order Limits
- Public Right of Way
- Public Right of Way to be temporarily stopped up

Source:
© Crown copyright and database rights 2019 Ordnance Survey 0200031673
Public Rights of Way data Norfolk County Council 2013 Ordnance Survey Open Data Licence, licensed under the Open Government Licence.

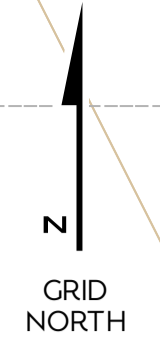
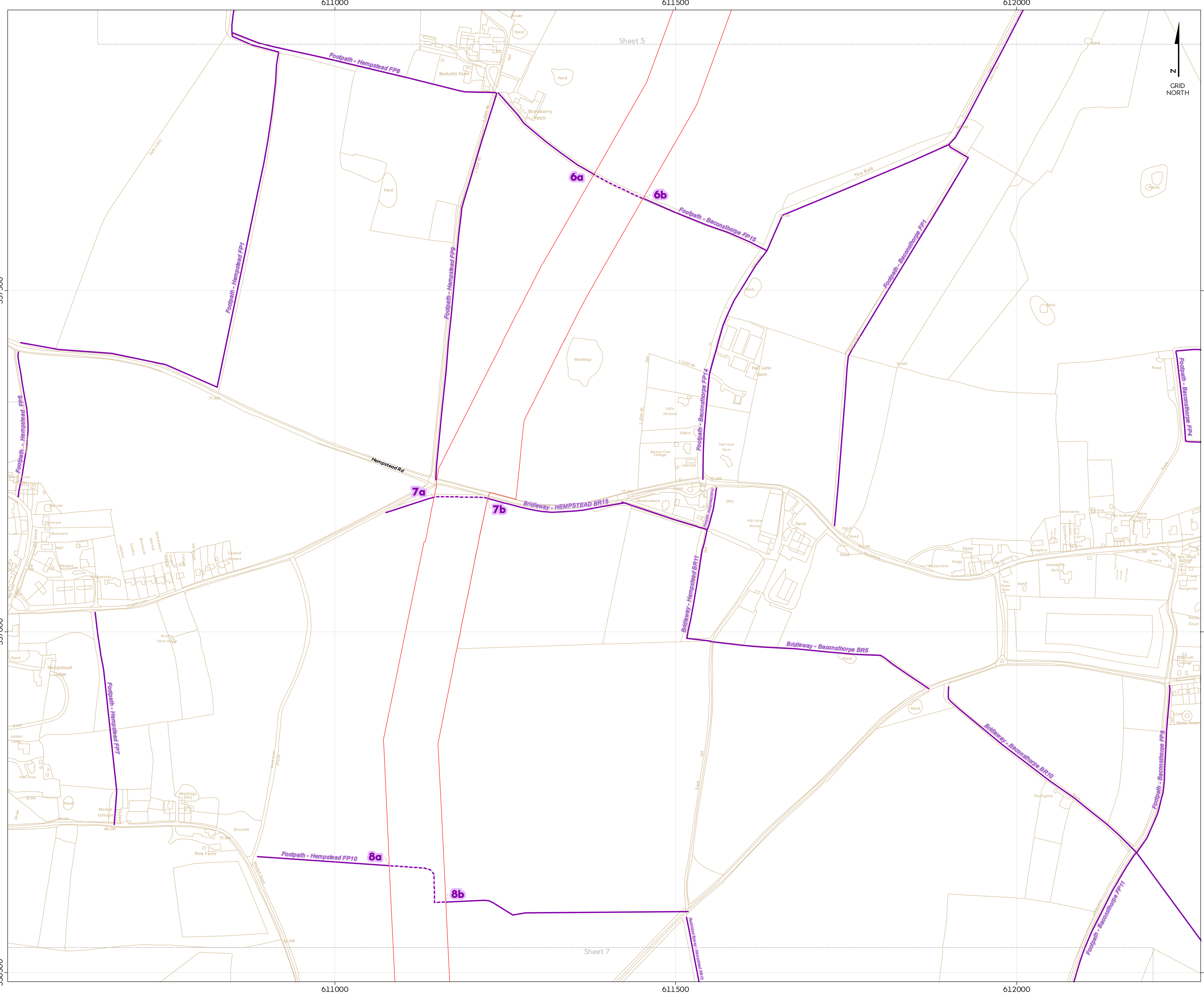


Coordinate system: British National Grid
Vertical reference: ODN
Scale @ A1: 1:2500



REV	REMARK	DATE
00	First Issue	May 2018
01	Second Issue	January 2019
...
...
...

Hornsea Project Three Offshore Wind Farm
APPF Regulations Reference: 512(K)
Application Document Number: A2.7
Document no: HOW 03APP06
Created by: XAM/J
Checked by: RIG/R
Approved by: ANGU Y



Sheet 5

6a

6b

7a

7b

8a

8b

Sheet 7

611000

611500

612000

337500

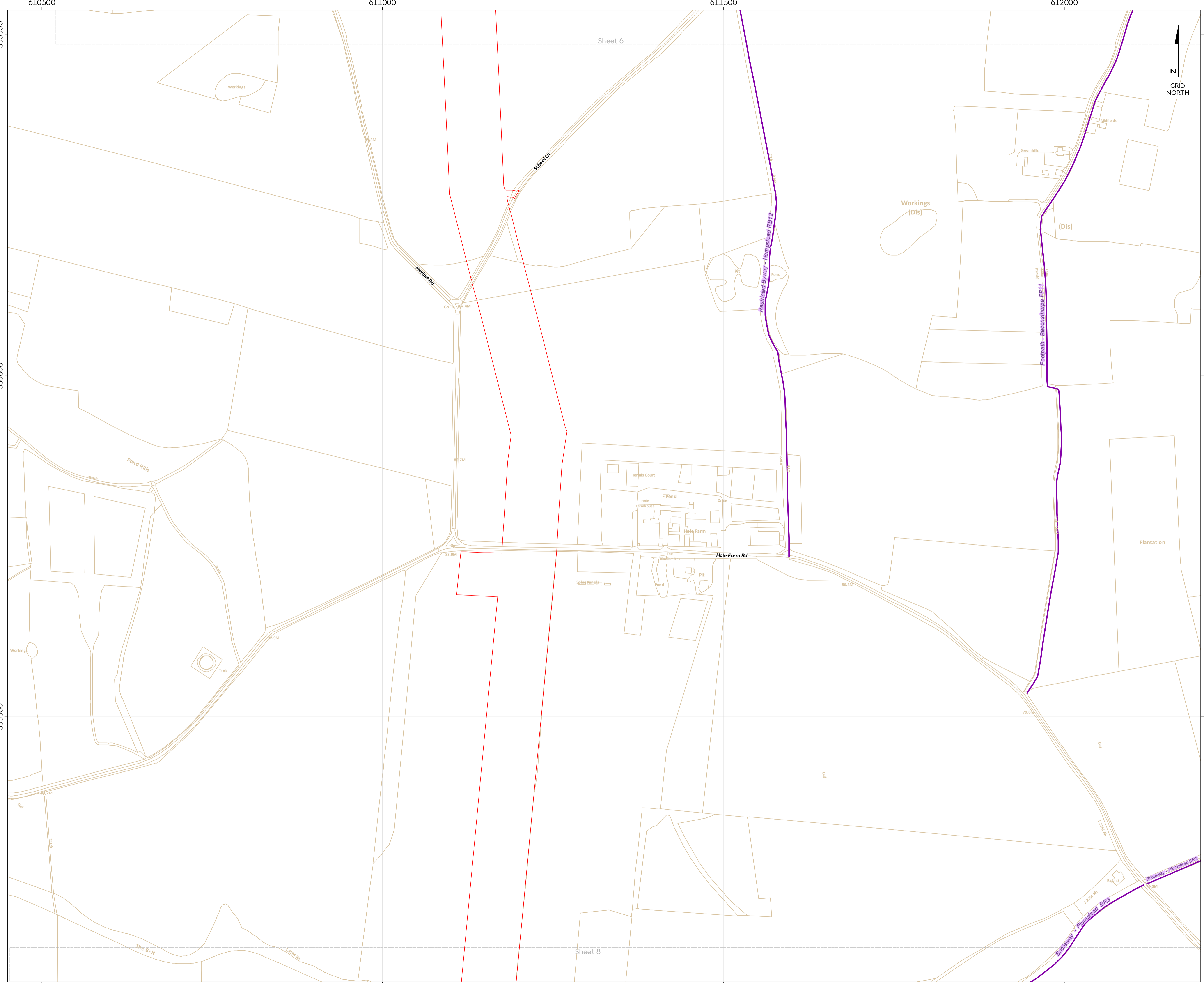
337000

336500

337500

337000

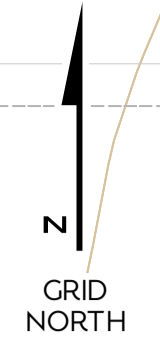
336500



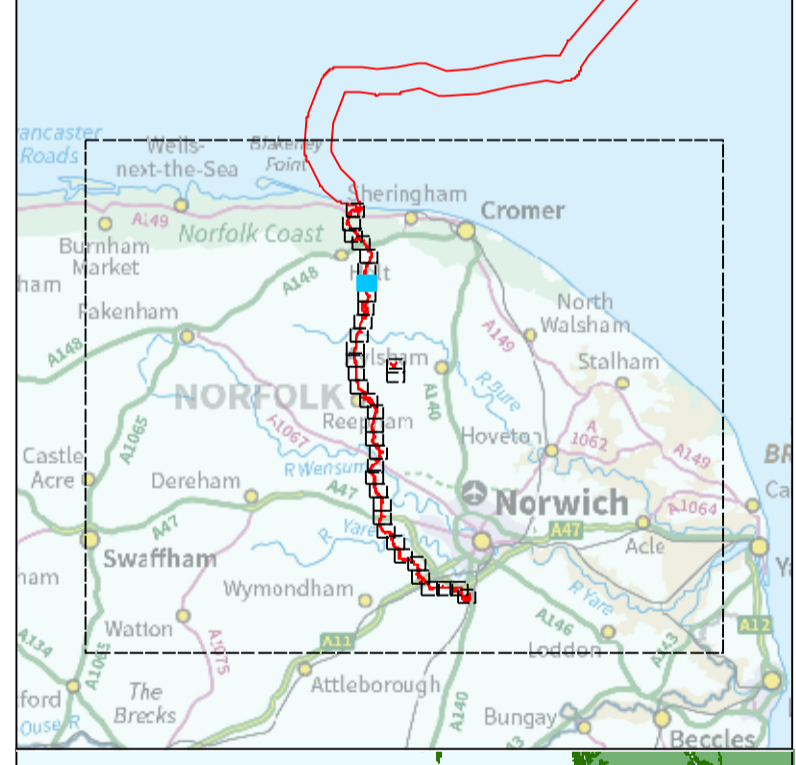
Hornsea Project Three Offshore Wind Farm Public Rights of Way Plan Sheet 7 of 36

APP Regulations Reference: 512(K) Application Document Number: A2.7

- Hornsea Project Three**
- Order Limits
 - Public Right of Way



Source:
© Crown copyright and database rights 2019 Ordnance Survey 0200031673
Public Rights of Way data Norfolk County Council 2013 Ordnance Survey Open Data Licence, licensed under the Open Government Licence.



Coordinate system: British National Grid
Vertical reference: ODN
Scale @ A1: 1:2500

REV	REMARK	DATE
00	First Issue	May 2018
01	Second Issue	January 2019
...
...
...

Hornsea Project Three Offshore Wind Farm
APP Regulations Reference: 512(K)
Application Document Number: A2.7
Document no: HOW 03APP06
Created by: XAM/J
Checked by: RIG/R
Approved by: ANGU/Y

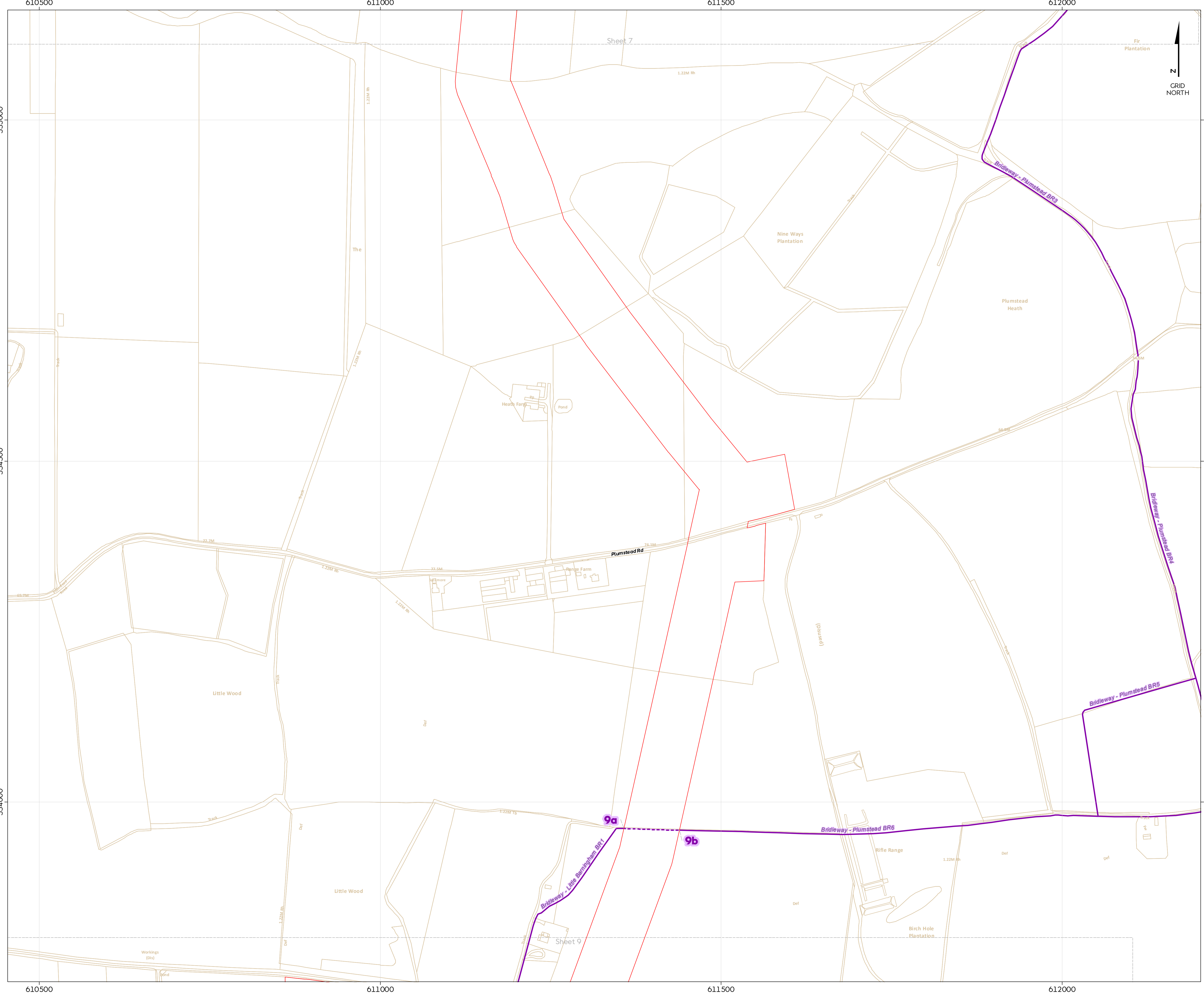


336500
336000
335500
610500
611000
611500
612000

610500
611000
611500
612000
336500
336000
335500

Sheet 6

Sheet 8

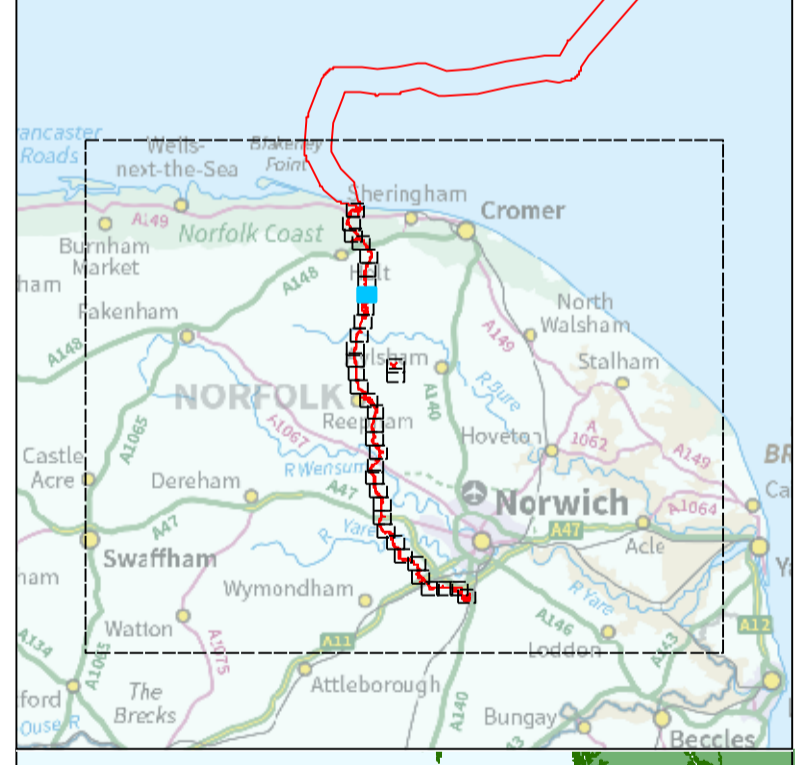


Hornsea Project Three Offshore Wind Farm Public Rights of Way Plan Sheet 8 of 36

APP Regulations Reference: S12(K) Application Document Number: A2.7

- Hornsea Project Three**
- Order Limits
 - Public Right of Way
 - Public Right of Way to be temporarily stopped up

Source:
© Crown copyright and database rights 2019 Ordnance Survey 0200031673
Public Rights of Way data Norfolk County Council 2013 Ordnance Survey Open Data Licence, licensed under the Open Government Licence.

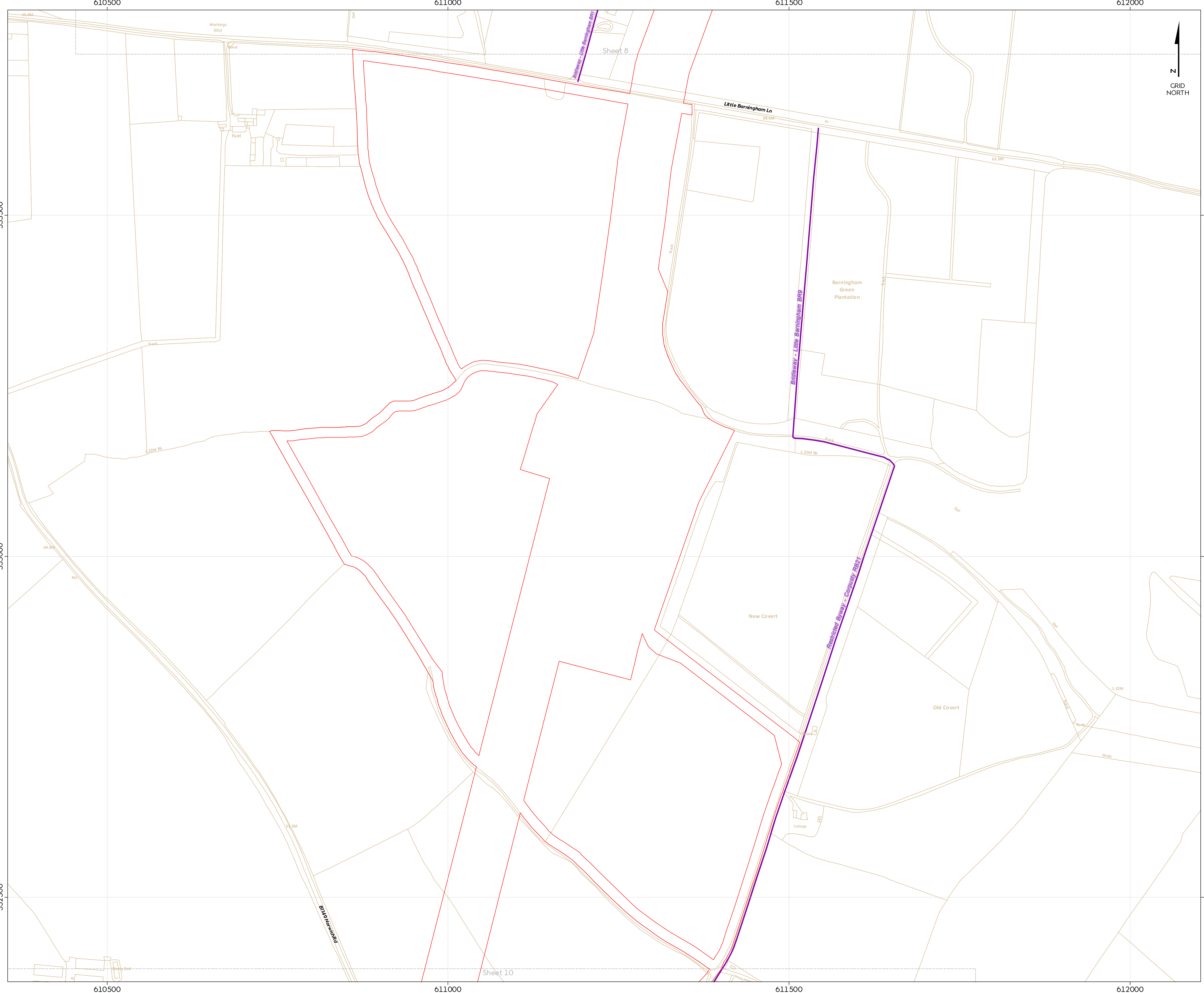


Coordinate system: British National Grid
Vertical reference: ODN
Scale @ A1: 1:2500

REV	REMARK	DATE
00	First Issue	May 2018
01	Second Issue	January 2019
...
...
...

Hornsea Project Three Offshore Wind Farm
APP Regulations Reference: S12(K)
Application Document Number: A2.7
Document no: HOW03APP06
Created by: XAM/J
Checked by: RIG/R
Approved by: ANGU/Y





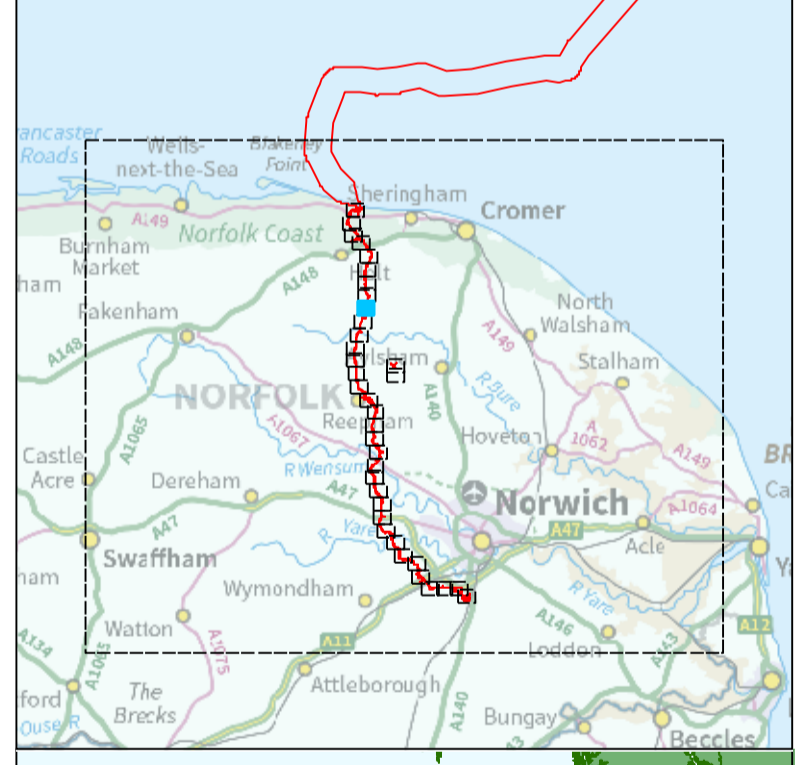
Hornsea Project Three Offshore Wind Farm Public Rights of Way Plan

Sheet 9 of 36

APP Regulations Reference: 512(K) Application Document Number: A2.7

- Hornsea Project Three**
- Order Limits
 - Public Right of Way

Source:
© Crown copyright and database rights 2019 Ordnance Survey 0200031673
Public Rights of Way data: Norfolk County Council 2013 Ordnance Survey Open Data Licence, licensed under the Open Government Licence.



Coordinate system: British National Grid
Vertical reference: ODN
Scale @ A1: 1:2500

REV	REMARK	DATE
00	First Issue	May 2018
01	Second Issue	January 2019
...
...
...

Hornsea Project Three Offshore Wind Farm
APP Regulations Reference: 512(K)
Application Document Number: A2.7
Document no: HOW03APP06
Created by: XAM/J
Checked by: RIG/R
Approved by: ANGUY

Hornsea Project Three Offshore Wind Farm Public Rights of Way Plan

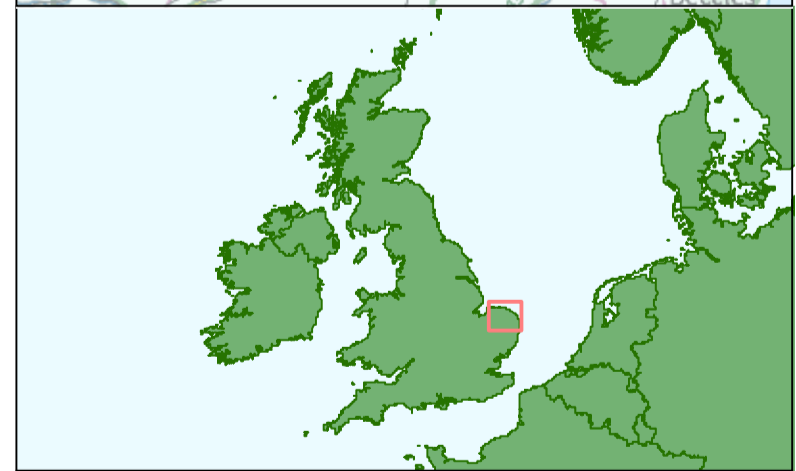
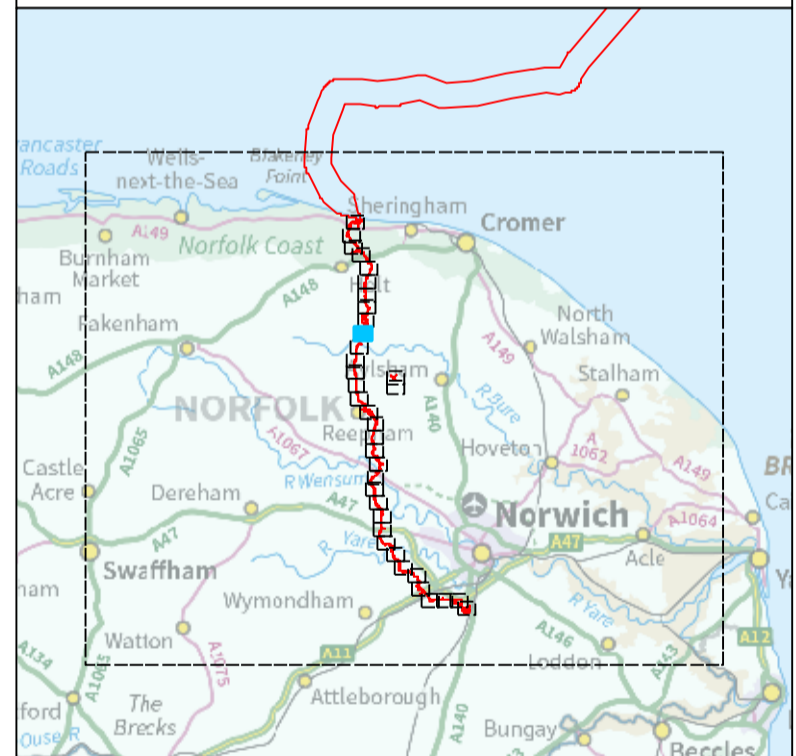
Sheet 10 of 36

APP Regulations Reference: S12(K) Application Document Number: A2.7

Hornsea Project Three

- Order Limits
- Public Right of Way
- Public Right of Way to be temporarily stopped up

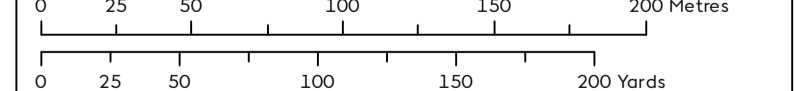
Source:
© Crown copyright and database rights 2019 Ordnance Survey 0200031673
Public Rights of Way data Norfolk County Council 2013 Ordnance Survey Open Data Licence, licensed under the Open Government Licence.



Coordinate system: British National Grid

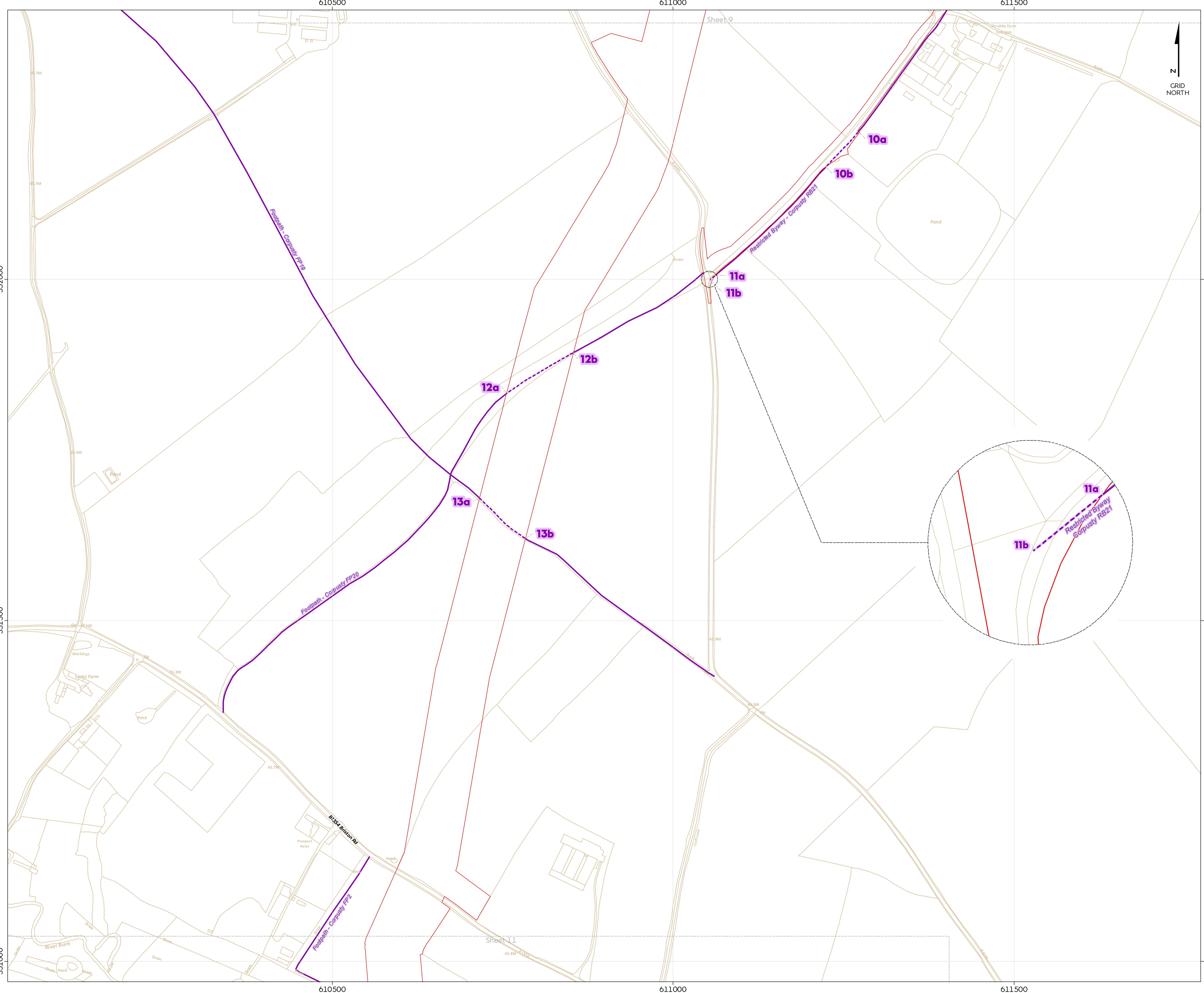
Vertical reference: ODN

Scale @ A1: 1:2500



REV	REMARK	DATE
00	First Issue	May 2018
01	Second Issue	January 2019
...
...
...

Hornsea Project Three Offshore Wind Farm
APP Regulations Reference: S12(K)
Application Document Number: A2.7
Document no: HOW03APP06
Created by: XAMJ
Checked by: RIGCR
Approved by: ANGUY



Hornsea Project Three Offshore Wind Farm Public Rights of Way Plan

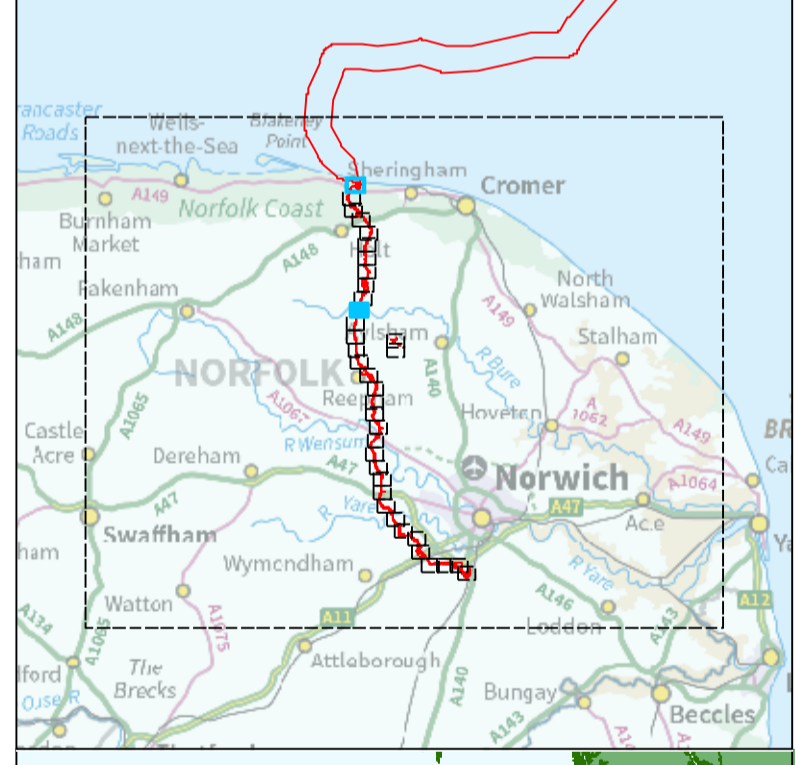
Sheet 11 of 36

APP Regulations Reference: S12(K) Application Document Number: A2.7

Hornsea Project Three

- Order Limits
- Public Right of Way
- Public Right of Way to be temporarily stopped up

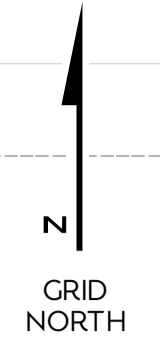
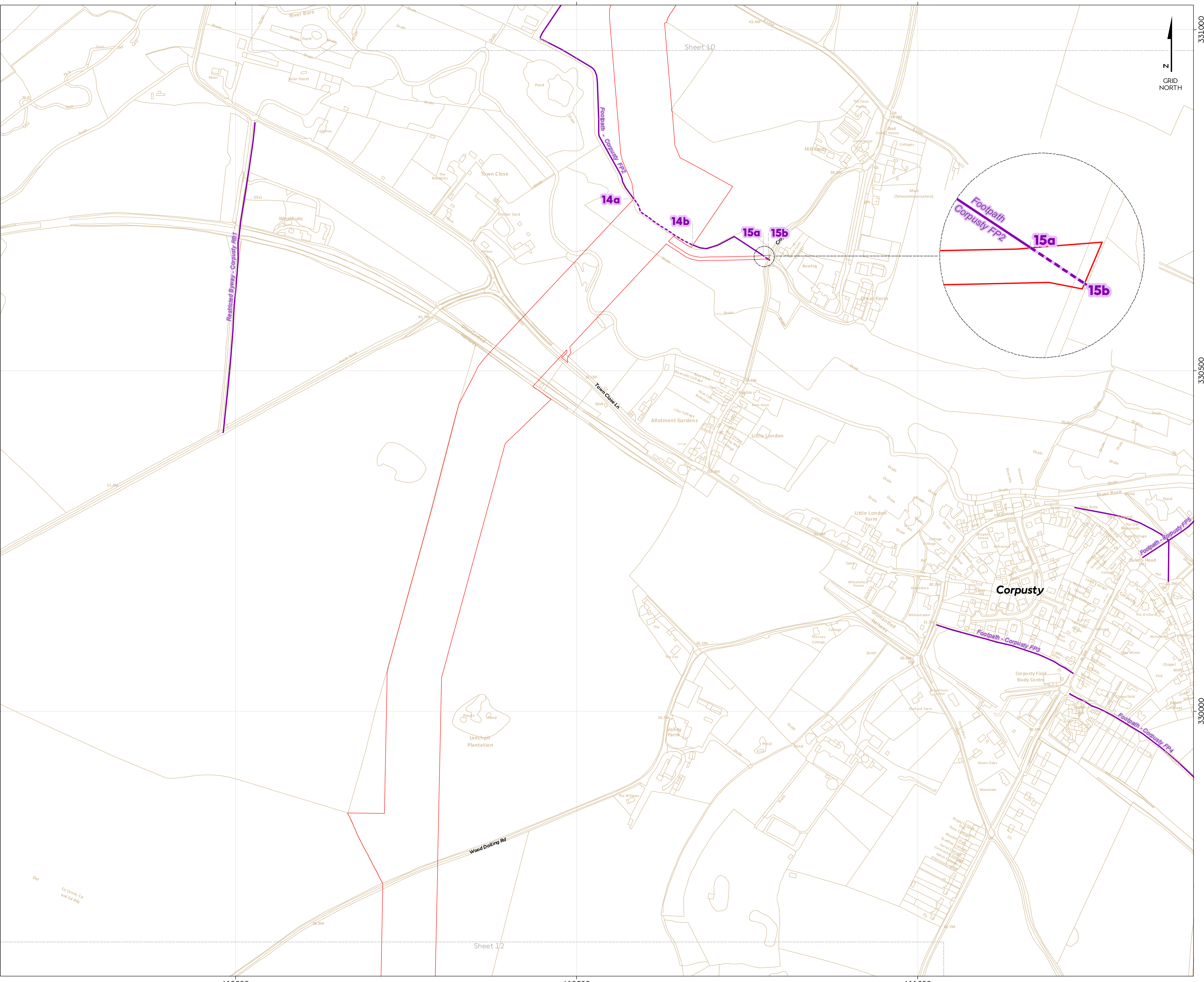
Source:
© Crown copyright and database rights 2019 Ordnance Survey 0200031673
Public Rights of Way data: Norfolk County Council 2013 Ordnance Survey Open Data Licence, licensed under the Open Government Licence.



Coordinate system: British National Grid
Vertical reference: ODN
Scale @ A1: 1:2500

REV	REMARK	DATE
00	First Issue	May 2018
01	Second Issue	January 2019
---	---	---
---	---	---
---	---	---

Hornsea Project Three Offshore Wind Farm
APP Regulations Reference: S12(K)
Application Document Number: A2.7
Document no: HOW 03APP06
Created by: XAMJ
Checked by: RIGCR
Approved by: ANGLUY



331000

330500

330000

331000

330500

330000

610000

610500

611000

610000

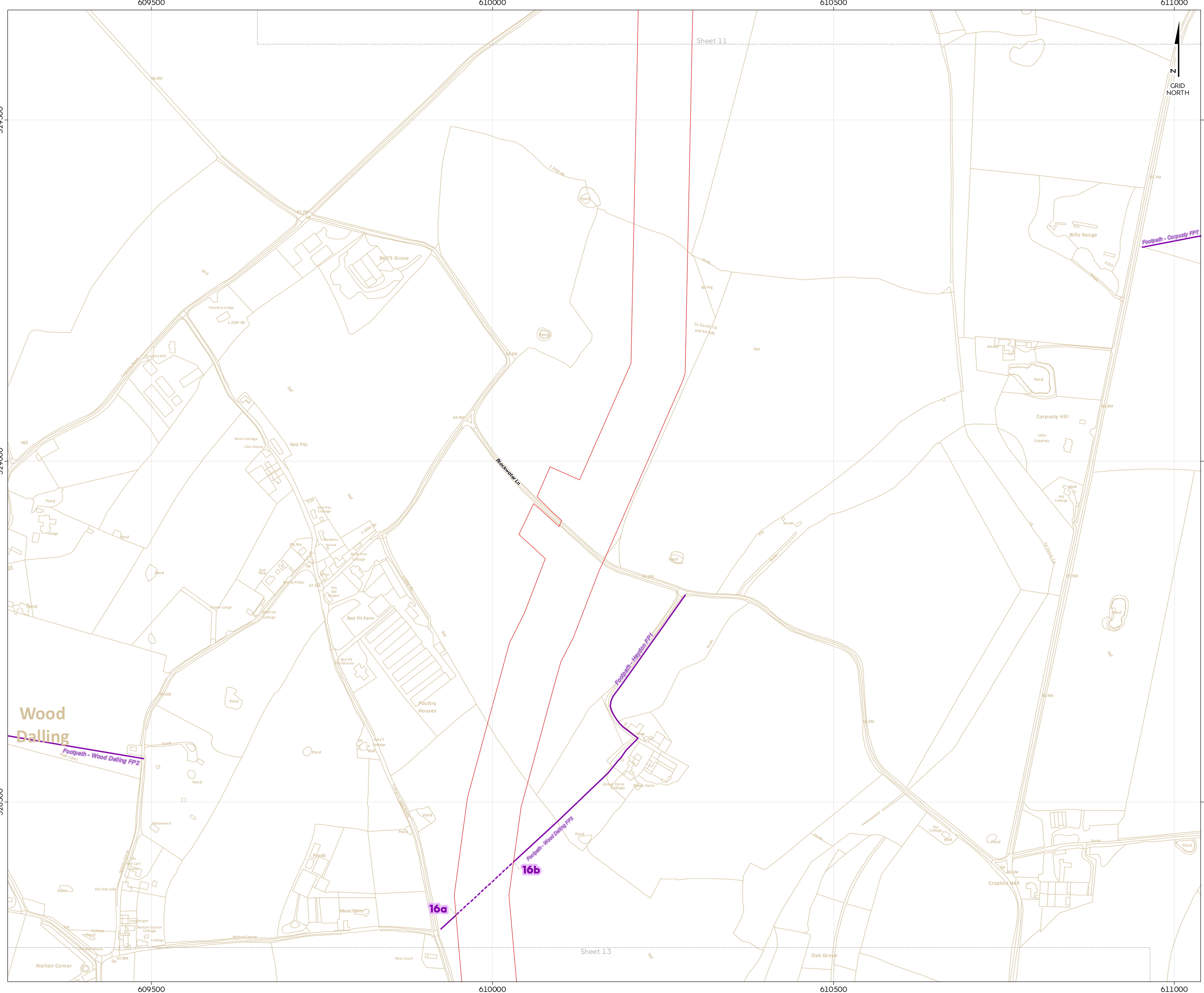
610500

611000

Sheet 10

Sheet 12

Co Const, Cr
and ed bdy



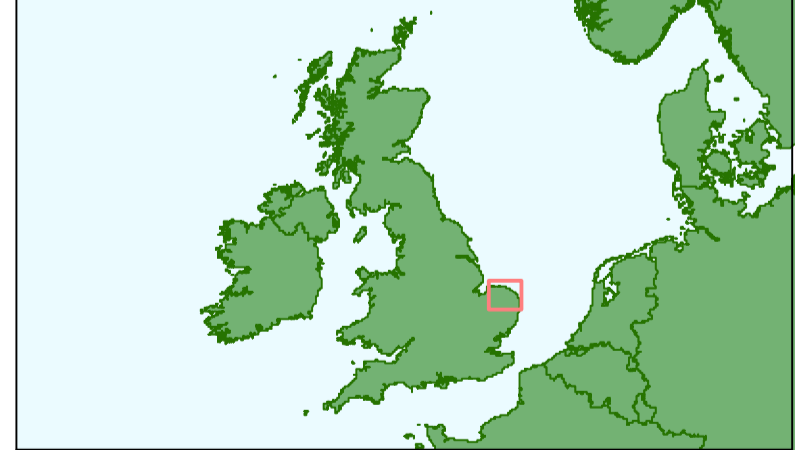
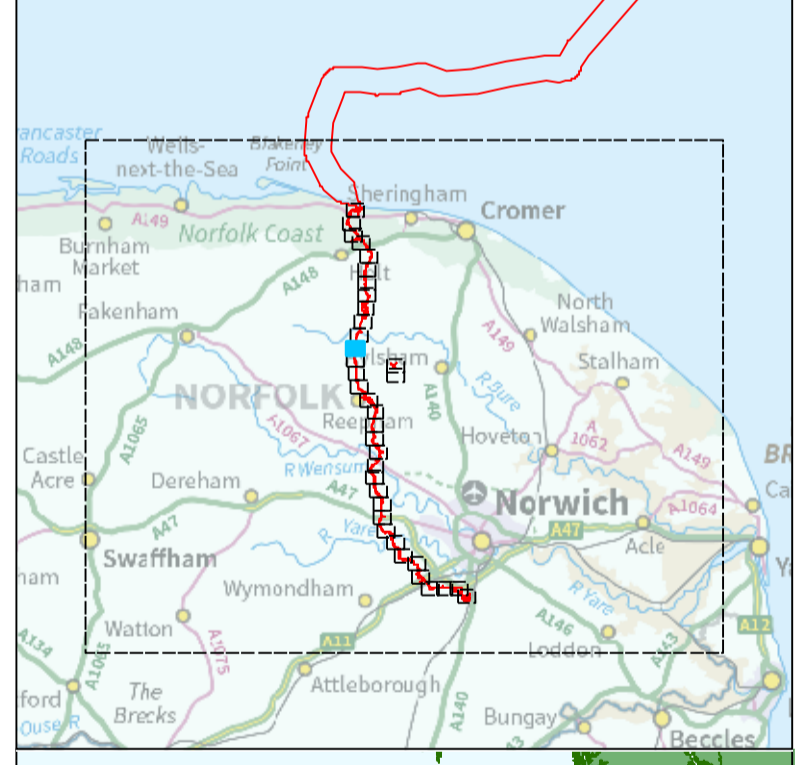
Hornsea Project Three Offshore Wind Farm Public Rights of Way Plan

Sheet 12 of 36

APP Regulations Reference: 512(K) Application Document Number: A2.7

- Hornsea Project Three**
- Order Limits
 - Public Right of Way
 - Public Right of Way to be temporarily stopped up

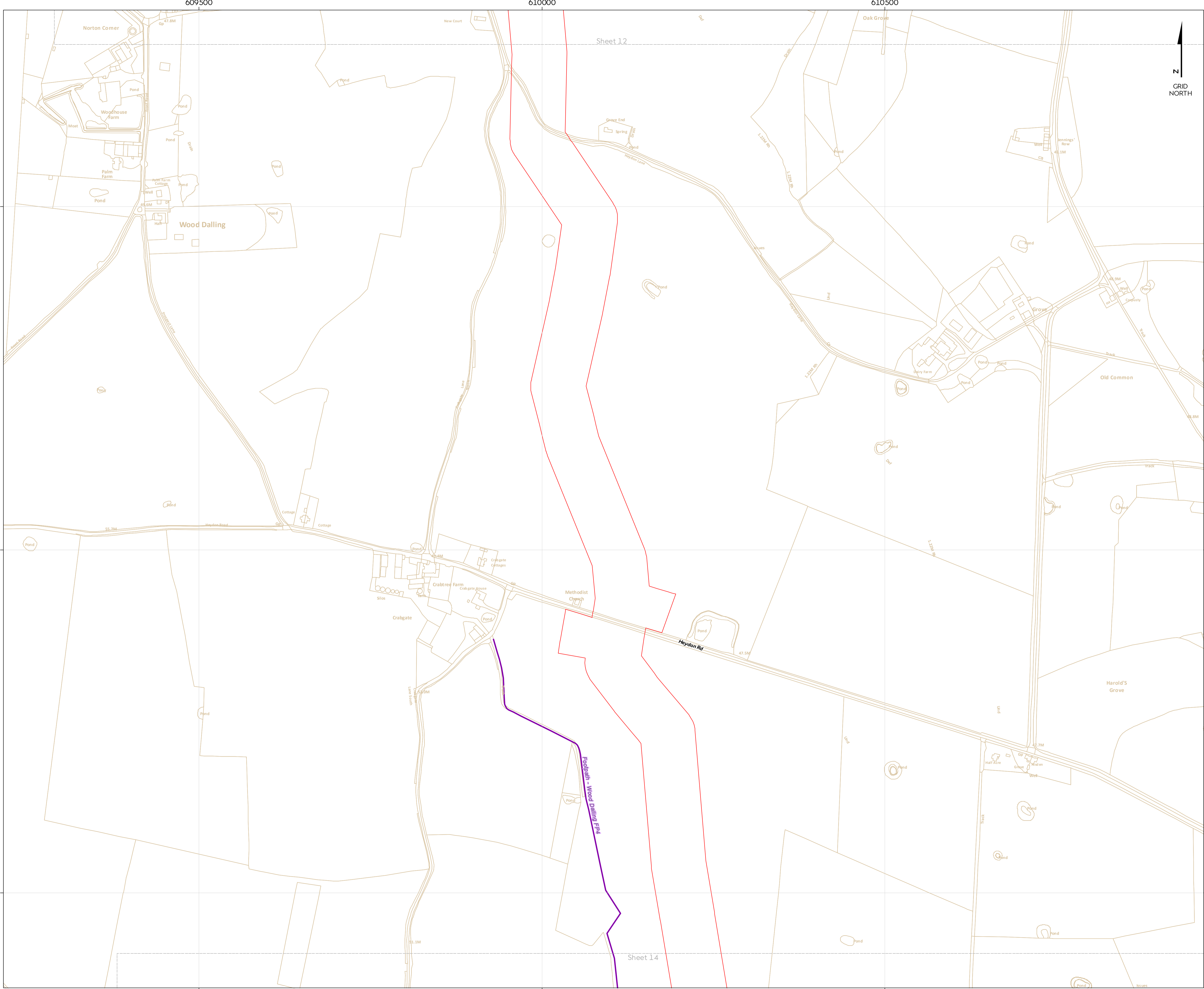
Source:
 © Crown copyright and database rights 2019 Ordnance Survey 0200031673
 Public Rights of Way data: Norfolk County Council 2013. Ordnance Survey Open Data Licence, licensed under the Open Government Licence.



Coordinate system: British National Grid
 Vertical reference: ODN
 Scale @ A1: 1:2500

REV	REMARK	DATE
00	First Issue	May 2018
01	Second Issue	January 2019
...
...
...

Hornsea Project Three Offshore Wind Farm
 APP Regulations Reference: 512(K)
 Application Document Number: A2.7
 Document no: HOW 03APP06
 Created by: XAM/J
 Checked by: RIG/R
 Approved by: ANGU/Y



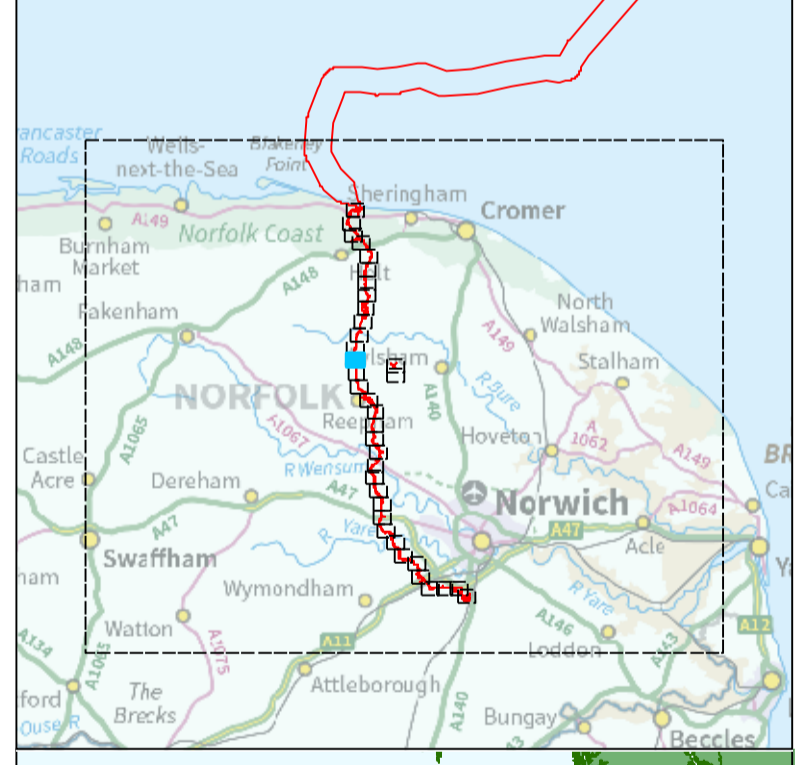
Hornsea Project Three Offshore Wind Farm Public Rights of Way Plan

Sheet 13 of 36

APPP Regulations Reference: 5(2)(K) Application Document Number: A2.7

- Hornsea Project Three**
- Order Limits
 - Public Right of Way

Source:
© Crown copyright and database rights 2019 Ordnance Survey 0200031673
Public Rights of Way data Norfolk County Council 2013 Ordnance Survey Open Data Licence, licensed under the Open Government Licence.



Coordinate system: British National Grid
Vertical reference: ODN
Scale @ A1: 1:2500

REV	REMARK	DATE
00	First Issue	May 2018
01	Second Issue	January 2019
...
...
...

Hornsea Project Three Offshore Wind Farm
APPP Regulations Reference: 5(2)(K)
Application Document Number: A2.7
Document no: HOW03APP06
Created by: XAM/J
Checked by: RIG/R
Approved by: ANGLUY



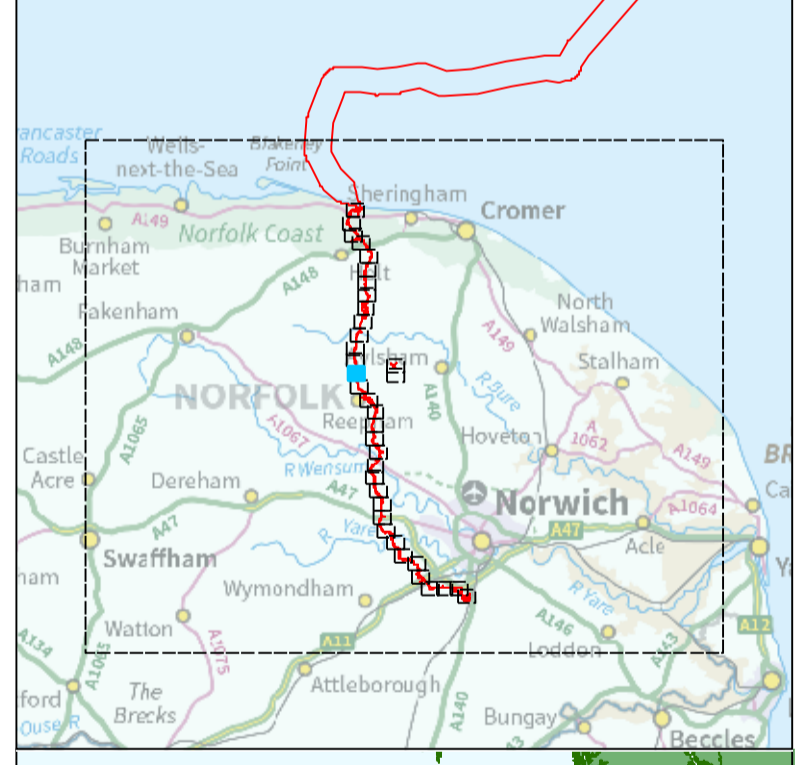


Hornsea Project Three Offshore Wind Farm Public Rights of Way Plan Sheet 14 of 36

APPF Regulations Reference: 512(K) Application Document Number: A2.7

- Hornsea Project Three**
- Order Limits
 - Public Right of Way

Source:
© Crown copyright and database rights 2019 Ordnance Survey 0200031673
Public Rights of Way data Norfolk County Council 2013 Ordnance Survey Open Data Licence, licensed under the Open Government Licence.



Coordinate system: British National Grid
Vertical reference: ODN
Scale @ A1: 1:2500

REV	REMARK	DATE
00	First Issue	May 2018
01	Second Issue	January 2019
---	---	---
---	---	---
---	---	---

Hornsea Project Three Offshore Wind Farm
APPF Regulations Reference: 512(K)
Application Document Number: A2.7
Document no: HOW03APP06
Created by: XAM/J
Checked by: RIG/R
Approved by: ANGLUY



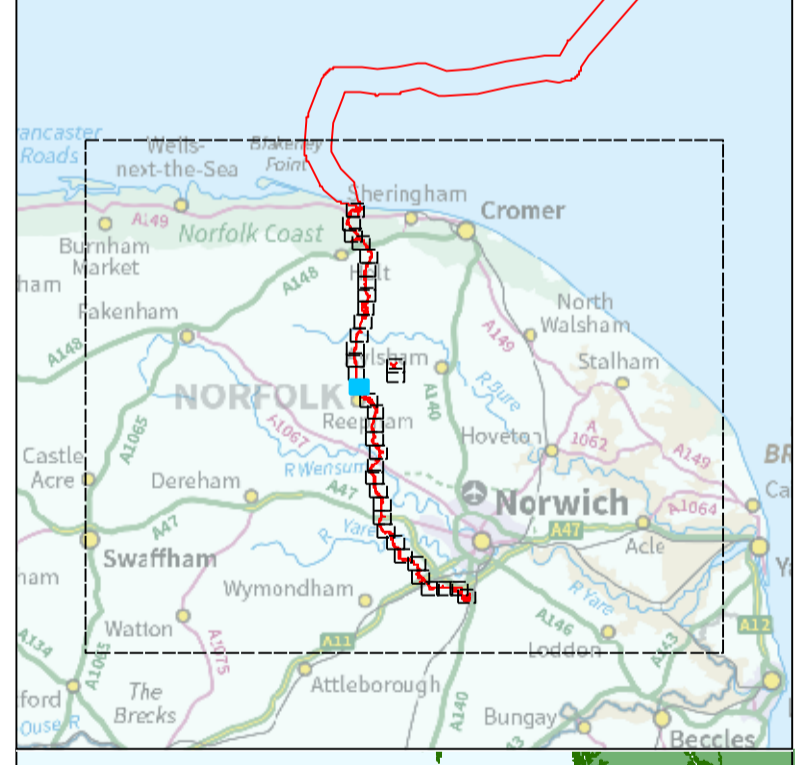
Hornsea Project Three Offshore Wind Farm Public Rights of Way Plan

Sheet 15 of 36

APPF Regulations Reference: 5(2)(K) Application Document Number: A2.7

- Hornsea Project Three**
- Order Limits
 - Public Right of Way
 - Public Right of Way to be temporarily stopped up

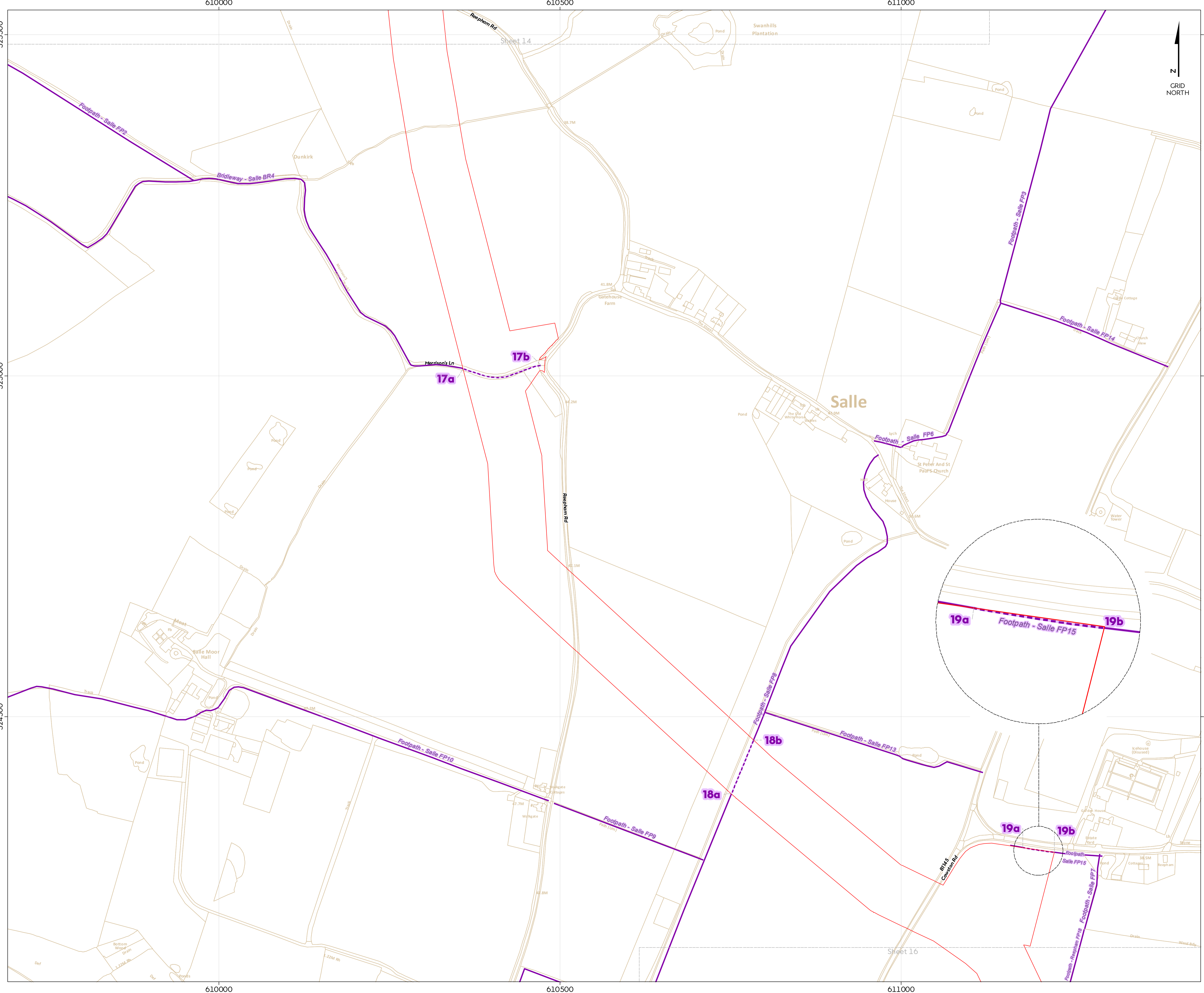
Source:
© Crown copyright and database rights 2019 Ordnance Survey 0200031673
Public Rights of Way data Norfolk County Council 2013 Ordnance Survey Open Data Licence, licensed under the Open Government Licence.



Coordinate system: British National Grid
Vertical reference: ODN
Scale @ A1: 1:2500

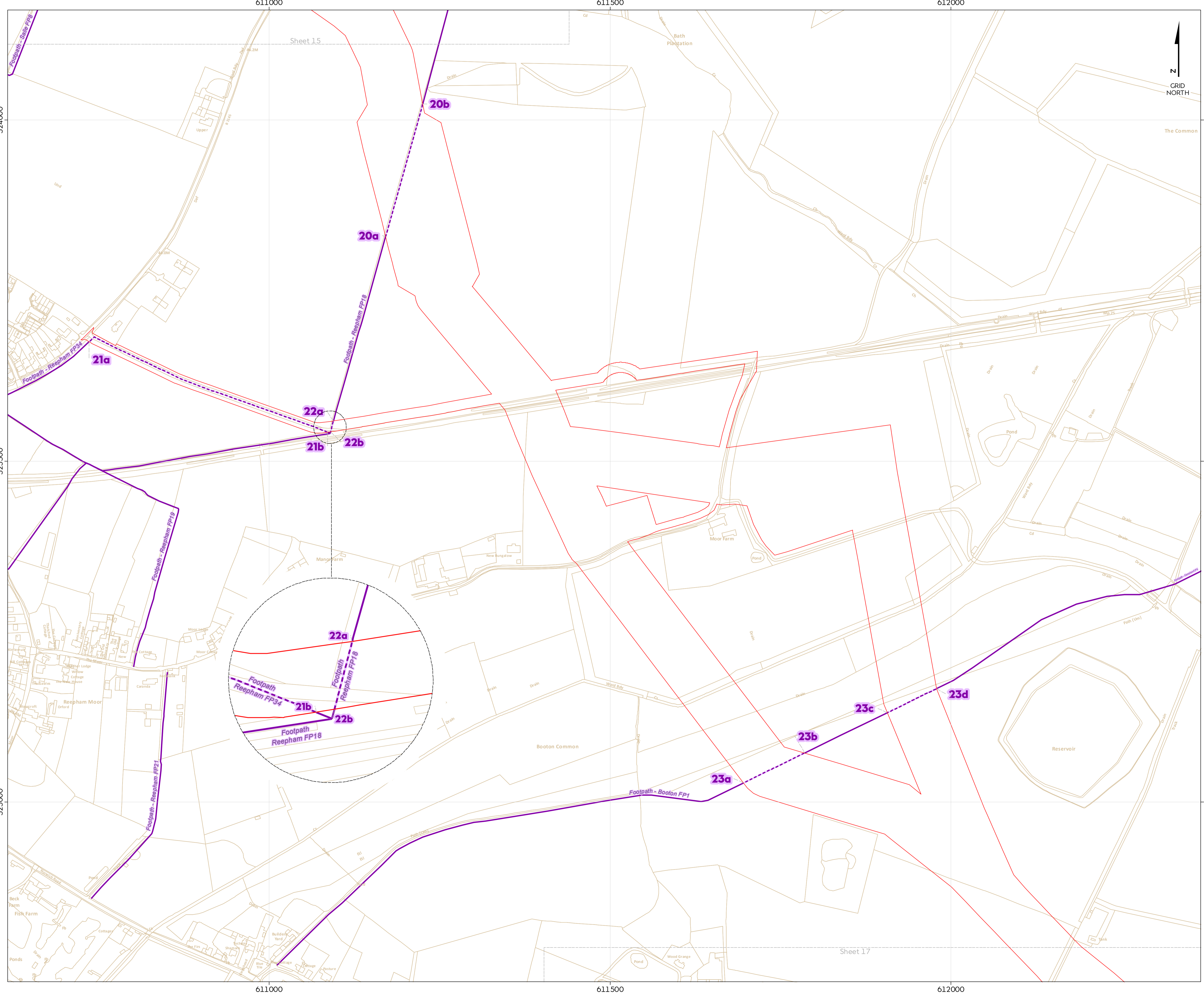
REV	REMARK	DATE
00	First Issue	May 2018
01	Second Issue	January 2019
...
...
...

Hornsea Project Three Offshore Wind Farm
APPF Regulations Reference: 5(2)(K)
Application Document Number: A2.7
Document no: HOW03APP06
Created by: XAM/J
Checked by: RIG/R
Approved by: ANGLUY



610000 610500 611000
325500
324500
323500

610000 610500 611000
Sheet 14 Sheet 16



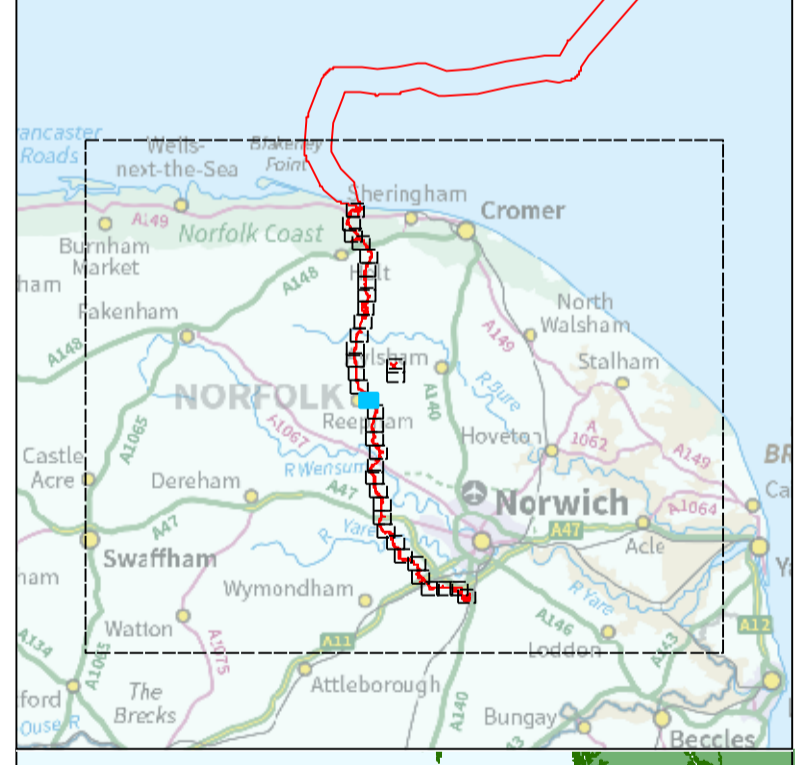
Hornsea Project Three Offshore Wind Farm Public Rights of Way Plan

Sheet 16 of 36

APPF Regulations Reference: 512(K) Application Document Number: A2.7

- Hornsea Project Three**
- Order Limits
 - Public Right of Way
 - - - Public Right of Way to be temporarily stopped up

Source:
© Crown copyright and database rights 2019 Ordnance Survey 0200031673
Public Rights of Way data: Norfolk County Council 2013 Ordnance Survey Open Data Licence, licensed under the Open Government Licence.

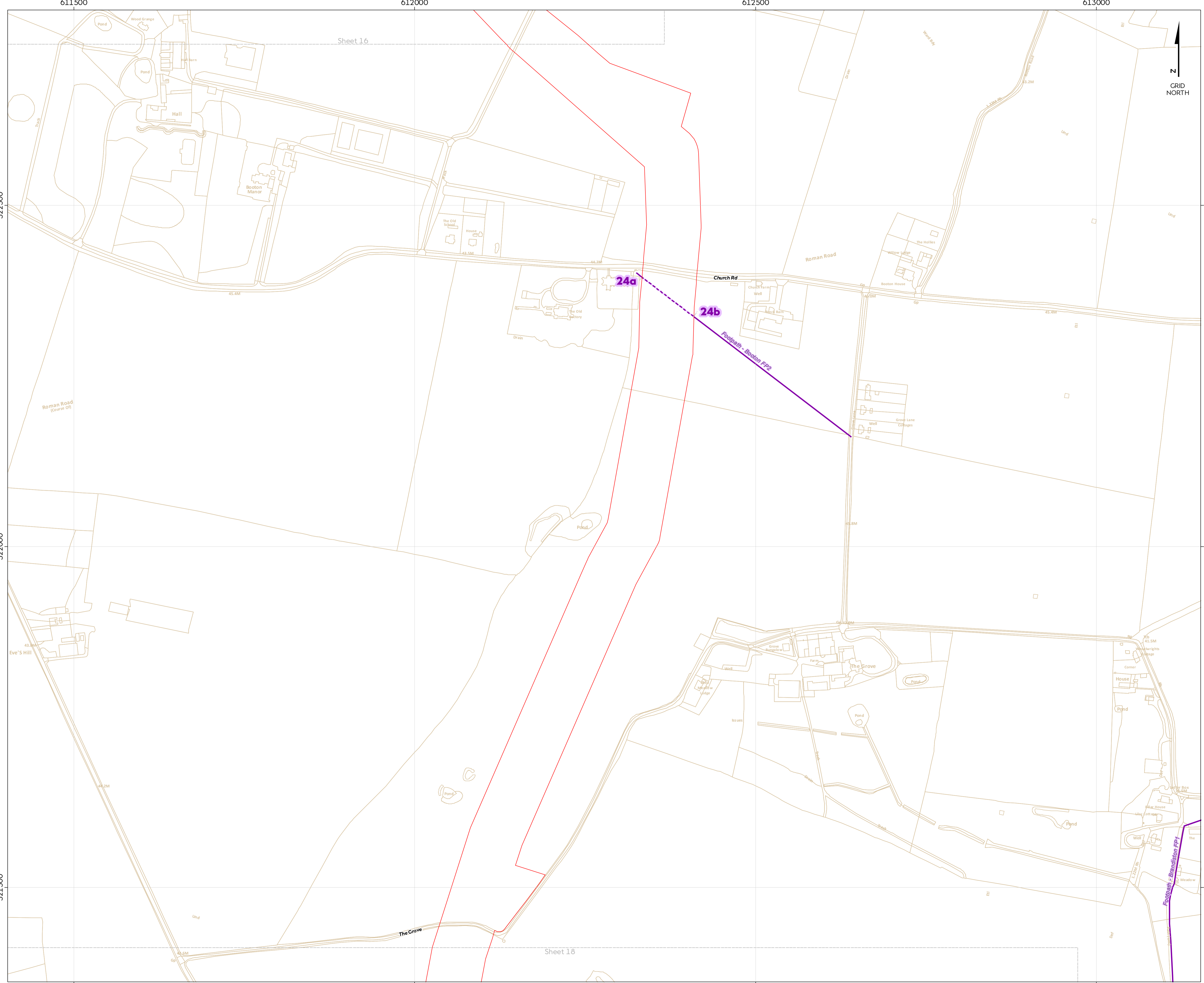


Coordinate system: British National Grid
Vertical reference: ODN
Scale @ A1: 1:2500

REV	REMARK	DATE
00	First Issue	May 2018
01	Second Issue	January 2019
...
...
...

Hornsea Project Three Offshore Wind Farm
APPF Regulations Reference: 512(K)
Application Document Number: A2.7
Document no: HOW03APP06
Created by: XAMJ
Checked by: RICGR
Approved by: ANGLUY





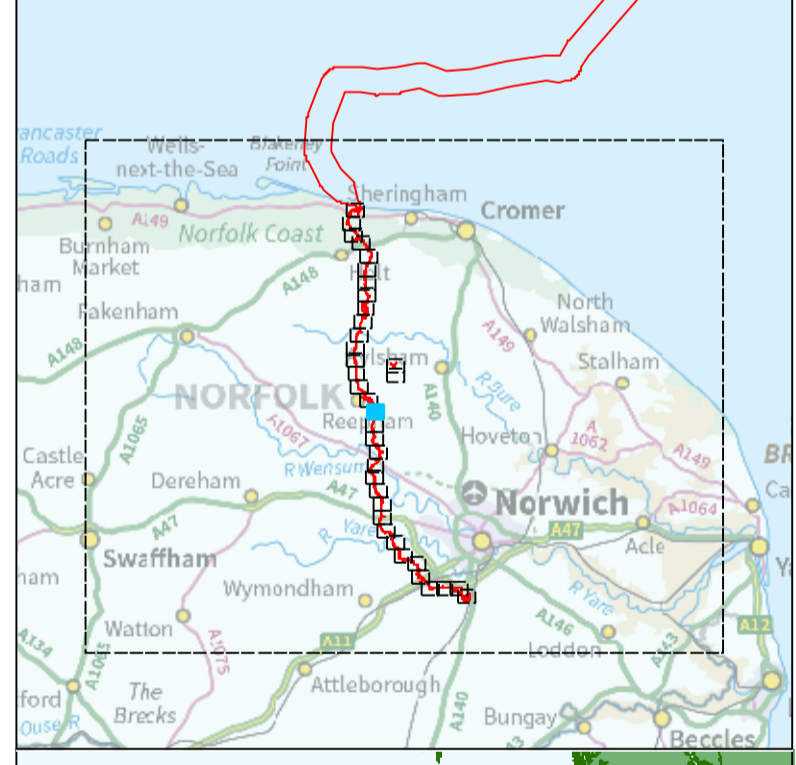
Hornsea Project Three Offshore Wind Farm Public Rights of Way Plan

Sheet 17 of 36

APP Regulations Reference: 512(K) Application Document Number: A2.7

- Hornsea Project Three**
- Order Limits
 - Public Right of Way
 - - - Public Right of Way to be temporarily stopped up

Source:
© Crown copyright and database rights 2019 Ordnance Survey 0200031673
Public Rights of Way data: Norfolk County Council 2013 Ordnance Survey Open Data Licence, licensed under the Open Government Licence.



Coordinate system: British National Grid
Vertical reference: ODN
Scale @ A1: 1:2500

REV	REMARK	DATE
00	First Issue	May 2018
01	Second Issue	January 2019
...
...
...

Hornsea Project Three Offshore Wind Farm
APP Regulations Reference: 512(K)
Application Document Number: A2.7
Document no: HOW03APP06
Created by: XAM/J
Checked by: RIG/R
Approved by: ANGLUY



Hornsea Project Three Offshore Wind Farm Public Rights of Way Plan

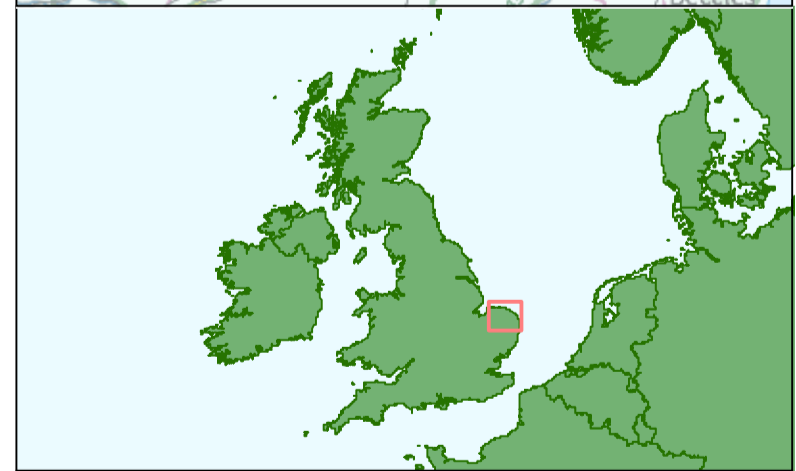
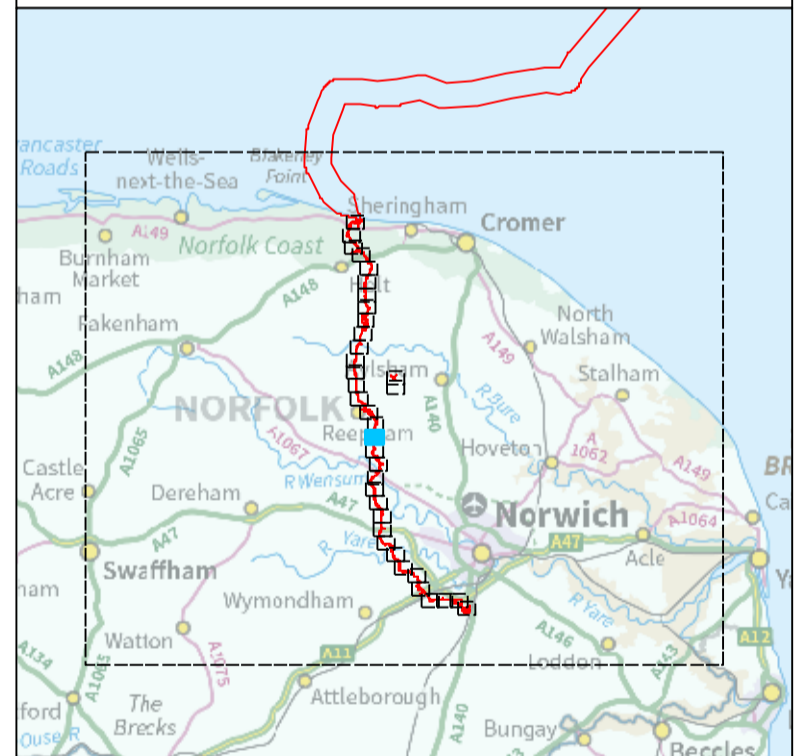
Sheet 18 of 36

APP Regulations Reference: 512(K) Application Document Number: A2.7

Hornsea Project Three

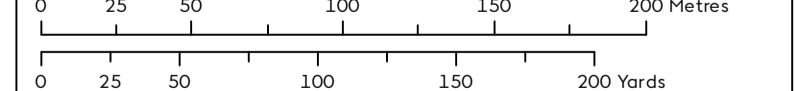
- Order Limits
- Public Right of Way
- Public Right of Way to be temporarily stopped up

Source:
© Crown copyright and database rights 2019 Ordnance Survey 0200031673
Public Rights of Way data Norfolk County Council 2013 Ordnance Survey Open Data Licence, licensed under the Open Government Licence.



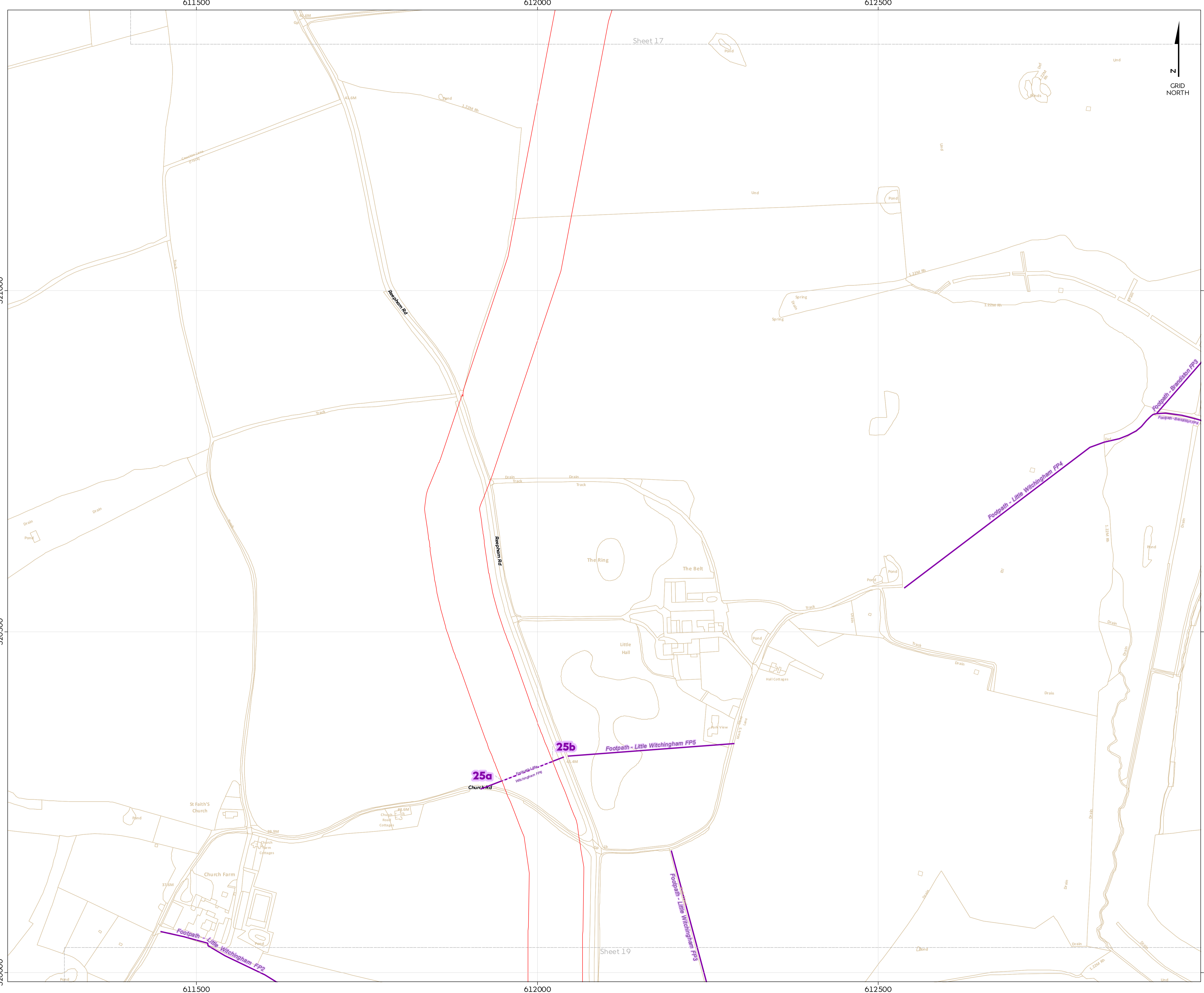
Coordinate system: British National Grid
Vertical reference: ODN

Scale @ A1: 1:2500



REV	REMARK	DATE
00	First Issue	May 2018
01	Second Issue	January 2019
...
...
...

Hornsea Project Three Offshore Wind Farm
APP Regulations Reference: 512(K)
Application Document Number: A2.7
Document no: HOW03APP06
Created by: XAM/J
Checked by: RIG/R
Approved by: ANGLUY



Sheet 17

Sheet 19

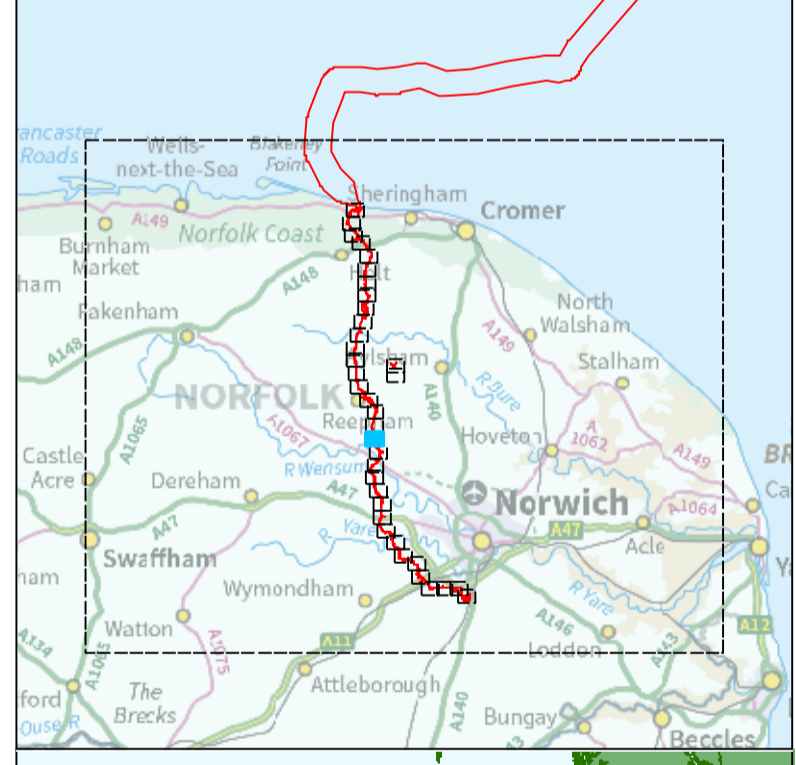


Hornsea Project Three Offshore Wind Farm Public Rights of Way Plan Sheet 19 of 36

APP Regulations Reference: S12(K) Application Document Number: A2.7

- Hornsea Project Three**
- Order Limits
 - Public Right of Way
 - Public Right of Way to be temporarily stopped up

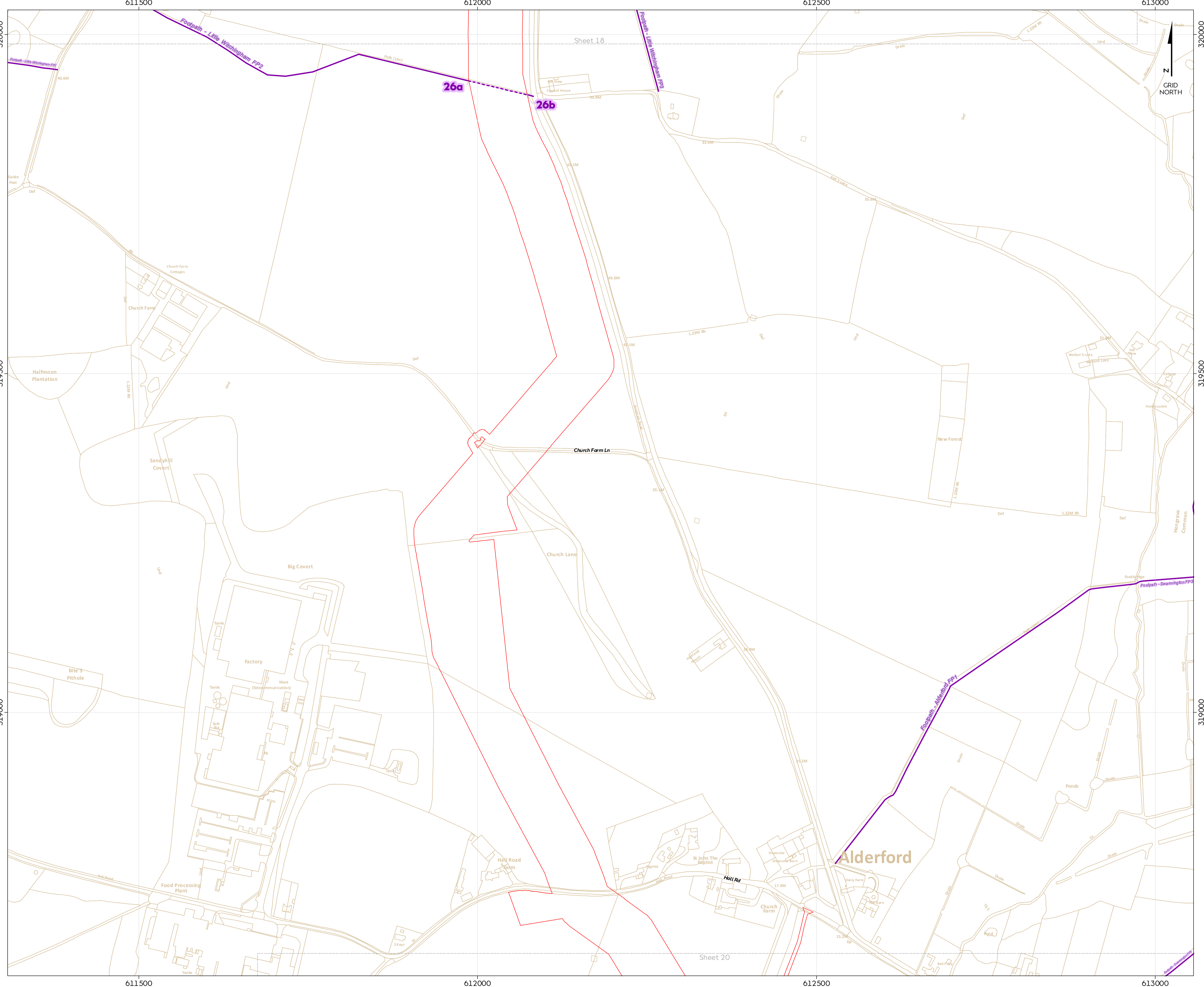
Source:
© Crown copyright and database rights 2019 Ordnance Survey 0200031673
Public Rights of Way data Norfolk County Council 2013 Ordnance Survey Open Data Licence, licensed under the Open Government Licence.



Coordinate system: British National Grid
Vertical reference: ODN
Scale @ A1: 1:2500

REV	REMARK	DATE
00	First Issue	May 2018
01	Second Issue	January 2019
...
...
...

Hornsea Project Three Offshore Wind Farm
APP Regulations Reference: S12(K)
Application Document Number: A2.7
Document no: HOW03APP06
Created by: XAM/J
Checked by: RIG/R
Approved by: ANGU/Y

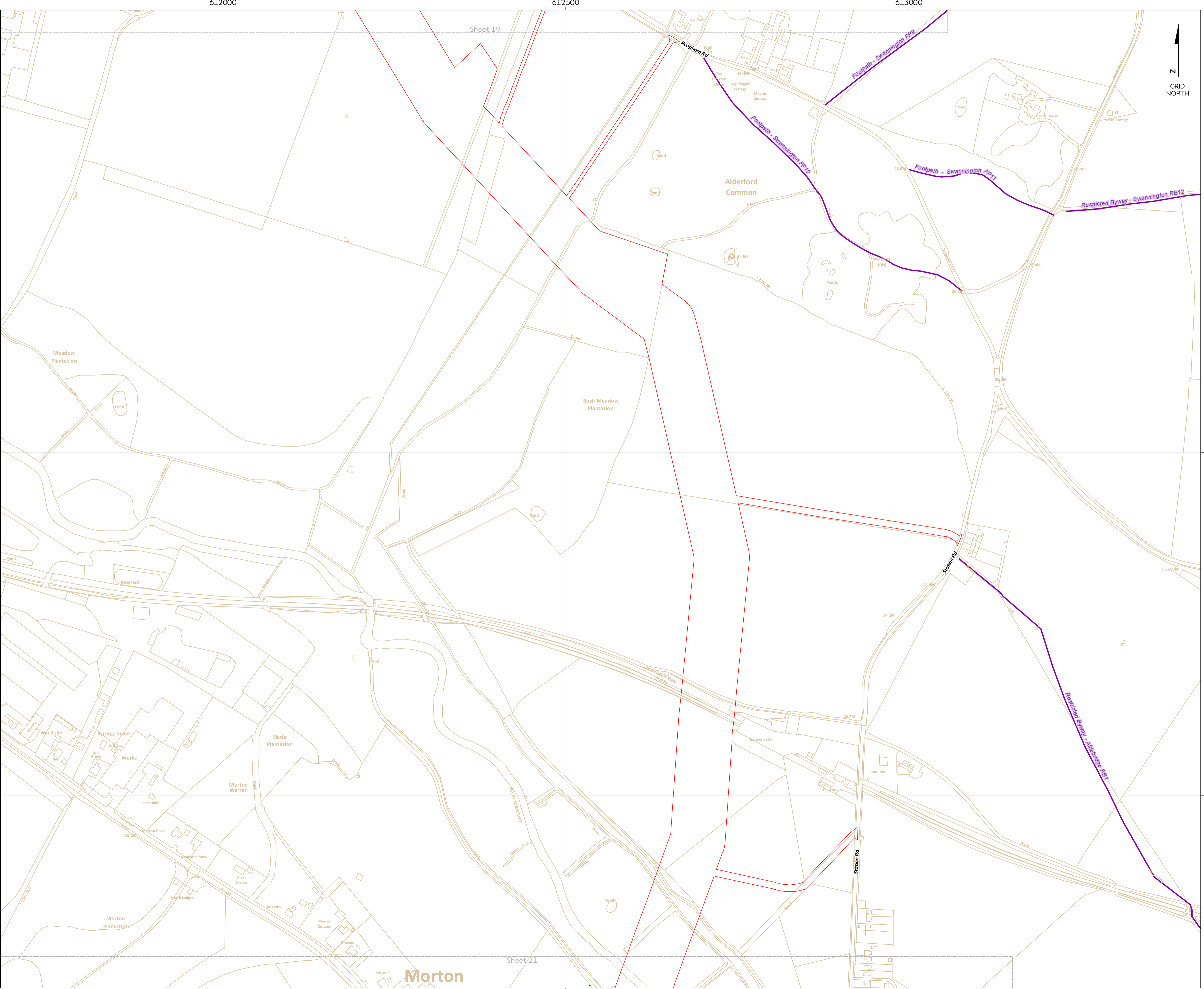


320000
319500
319000

611500 612000 612500 613000
611500 612000 612500 613000

Sheet 18

Sheet 20



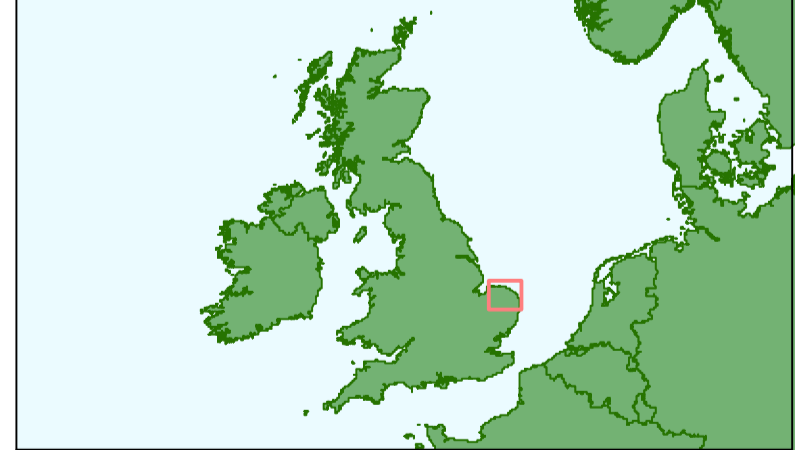
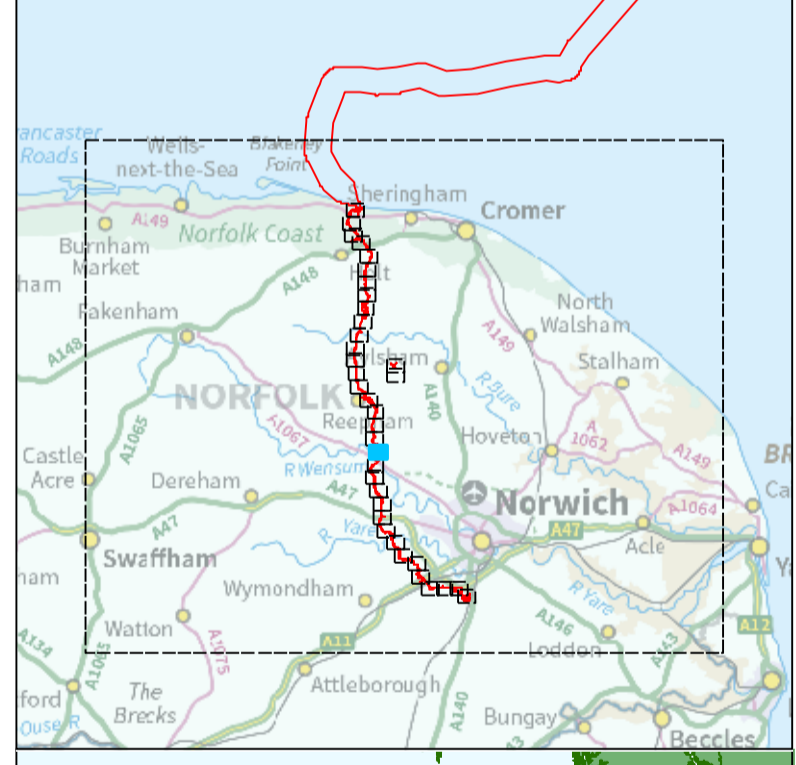
Hornsea Project Three Offshore Wind Farm Public Rights of Way Plan

Sheet 20 of 36

APPP Regulations Reference: 512(K) Application Document Number: A2.7

- Hornsea Project Three**
- ▭ Order Limits
 - ▬ Public Right of Way

Source:
© Crown copyright and database rights 2019 Ordnance Survey 0200031673
Public Rights of Way data: Norfolk County Council 2013 Ordnance Survey Open Data Licence, licensed under the Open Government Licence.

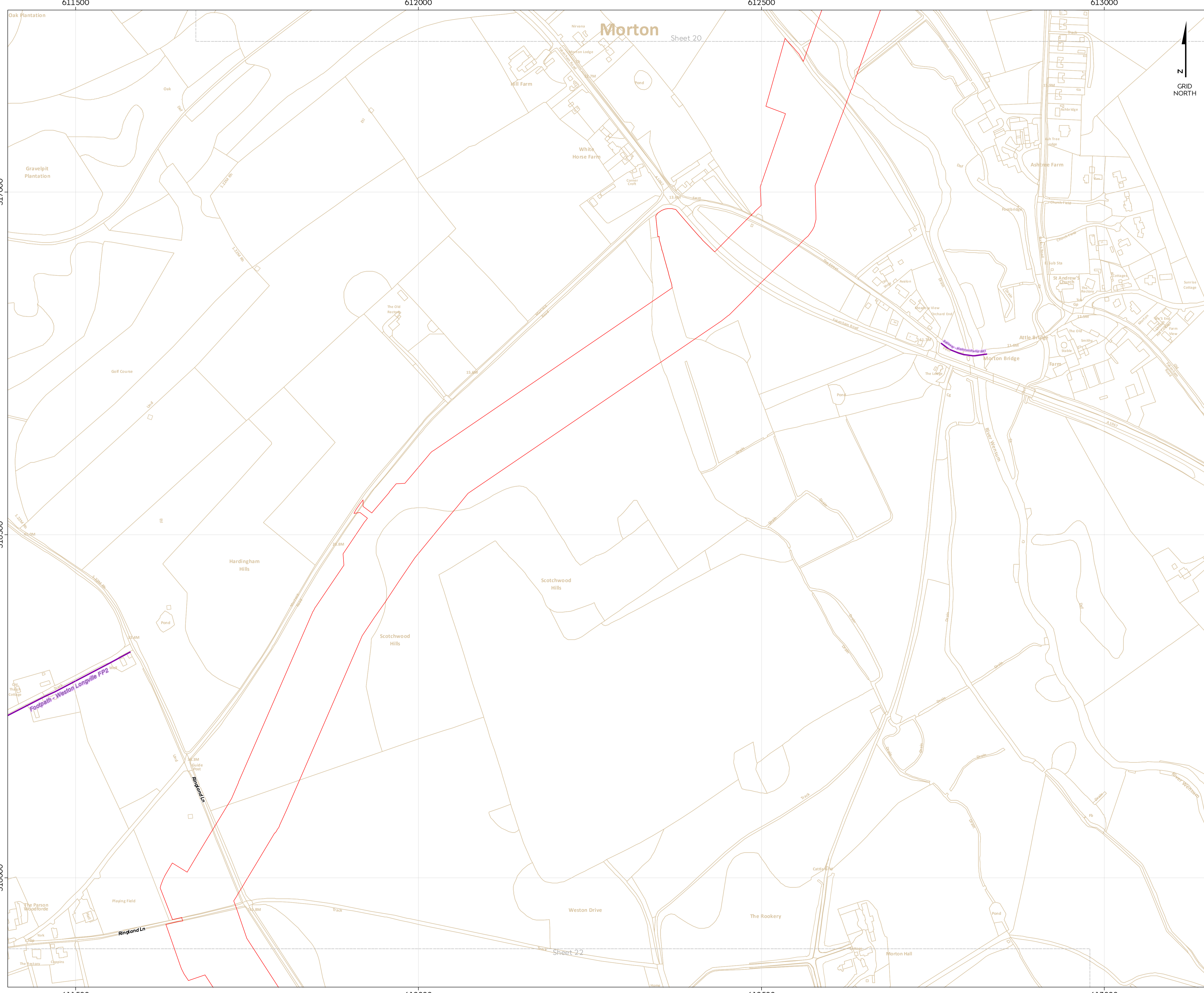


Coordinate system: British National Grid
Vertical reference: ODN
Scale @ A1: 1:2500

REV	REMARK	DATE
00	First Issue	May 2018
01	Second Issue	January 2019
...
...
...

Hornsea Project Three Offshore Wind Farm
APPP Regulations Reference: 512(K)
Application Document Number: A2.7
Document no: HOW03APPP06
Created by: XAM/J
Checked by: RIG/R
Approved by: ANGU/Y



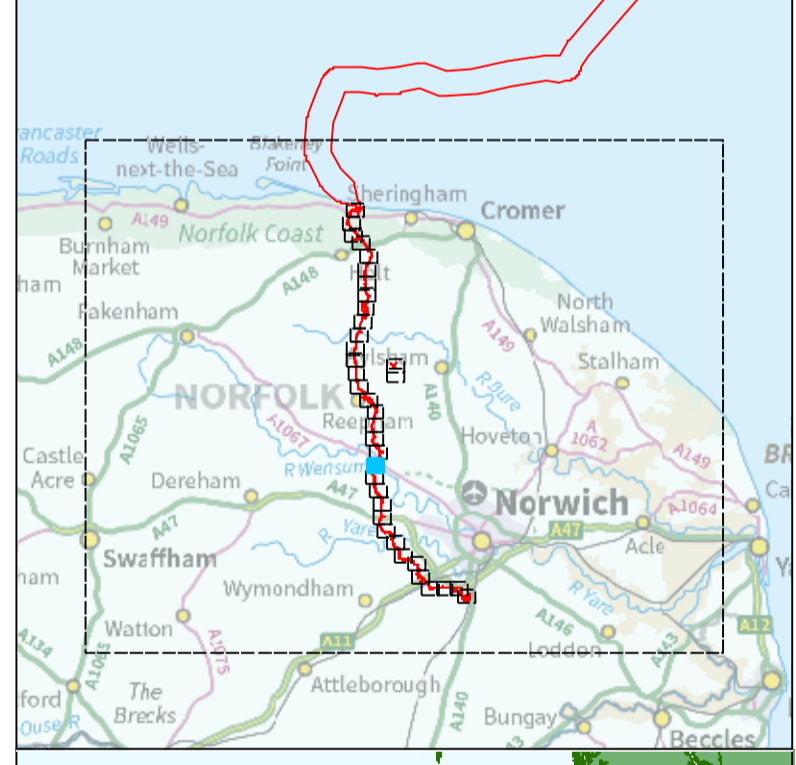


Hornsea Project Three Offshore Wind Farm Public Rights of Way Plan Sheet 21 of 36

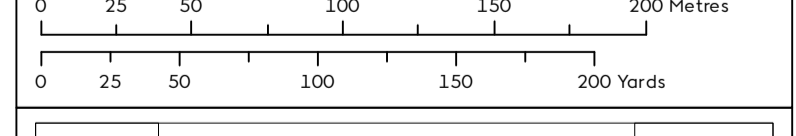
APP Regulations Reference: 512(K) Application Document Number: A2.7

- Hornsea Project Three**
- Order Limits
 - Public Right of Way

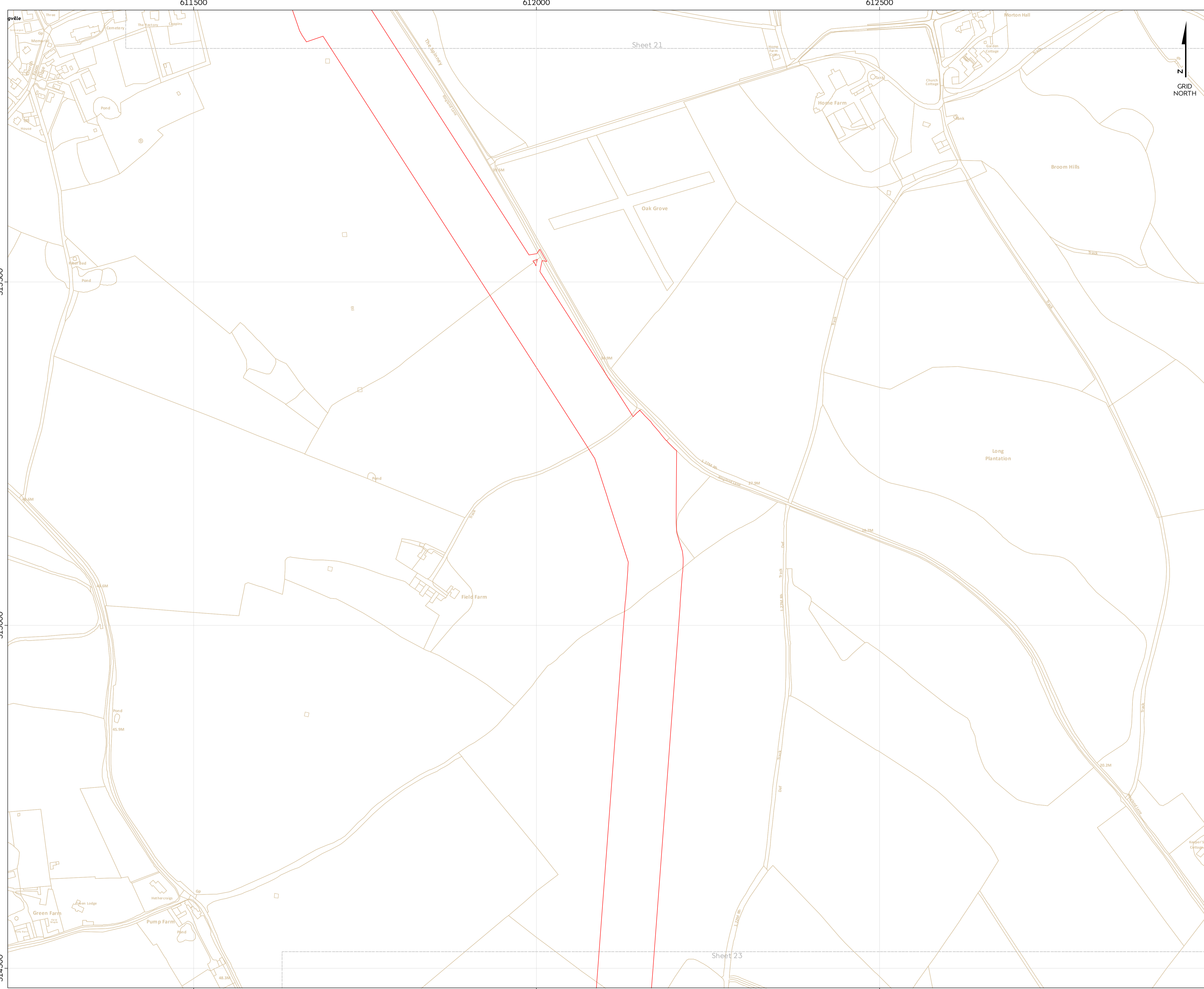
Source:
© Crown copyright and database rights 2019 Ordnance Survey 0200031673
Public Rights of Way data Norfolk County Council 2013 Ordnance Survey Open Data Licence, licensed under the Open Government Licence.



Coordinate system: British National Grid
Vertical reference: ODN
Scale @ A1: 1:2500



REV	REMARK	DATE
00	First Issue	May 2018
01	Second Issue	January 2019
...
...
...



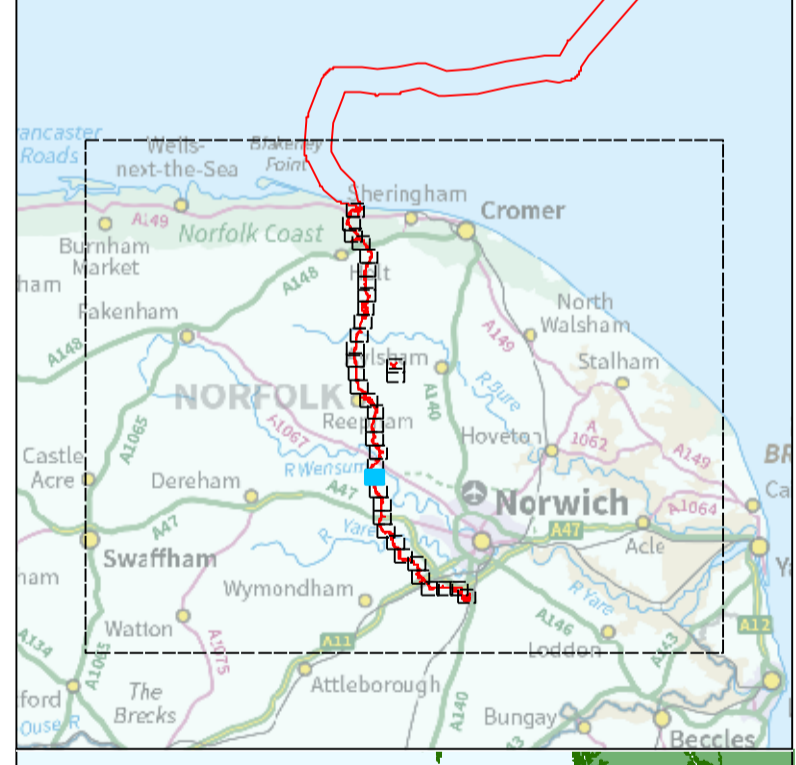
Hornsea Project Three Offshore Wind Farm Public Rights of Way Plan

Sheet 22 of 36

APPP Regulations Reference: 512(K) Application Document Number: A2.7

Hornsea Project Three
 Order Limits

Source:
 © Crown copyright and database rights 2019 Ordnance Survey 0200031673
 Public Rights of Way data Norfolk County Council 2013 Ordnance Survey Open Data Licence, licensed under the Open Government Licence.



Coordinate system: British National Grid
 Vertical reference: ODN
 Scale @ A1: 1:2500

REV	REMARK	DATE
00	First Issue	May 2018
01	Second Issue	January 2019
---	---	---
---	---	---
---	---	---

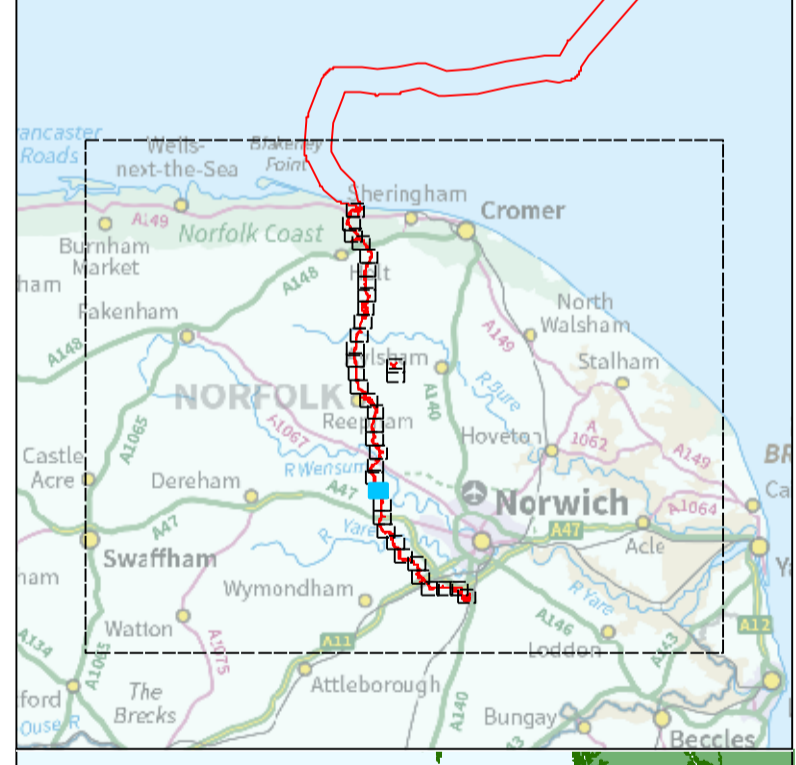
Hornsea Project Three Offshore Wind Farm Public Rights of Way Plan

Sheet 23 of 36

APP Regulations Reference: S12(K) Application Document Number: A2.7

- Hornsea Project Three**
- Order Limits
 - Public Right of Way

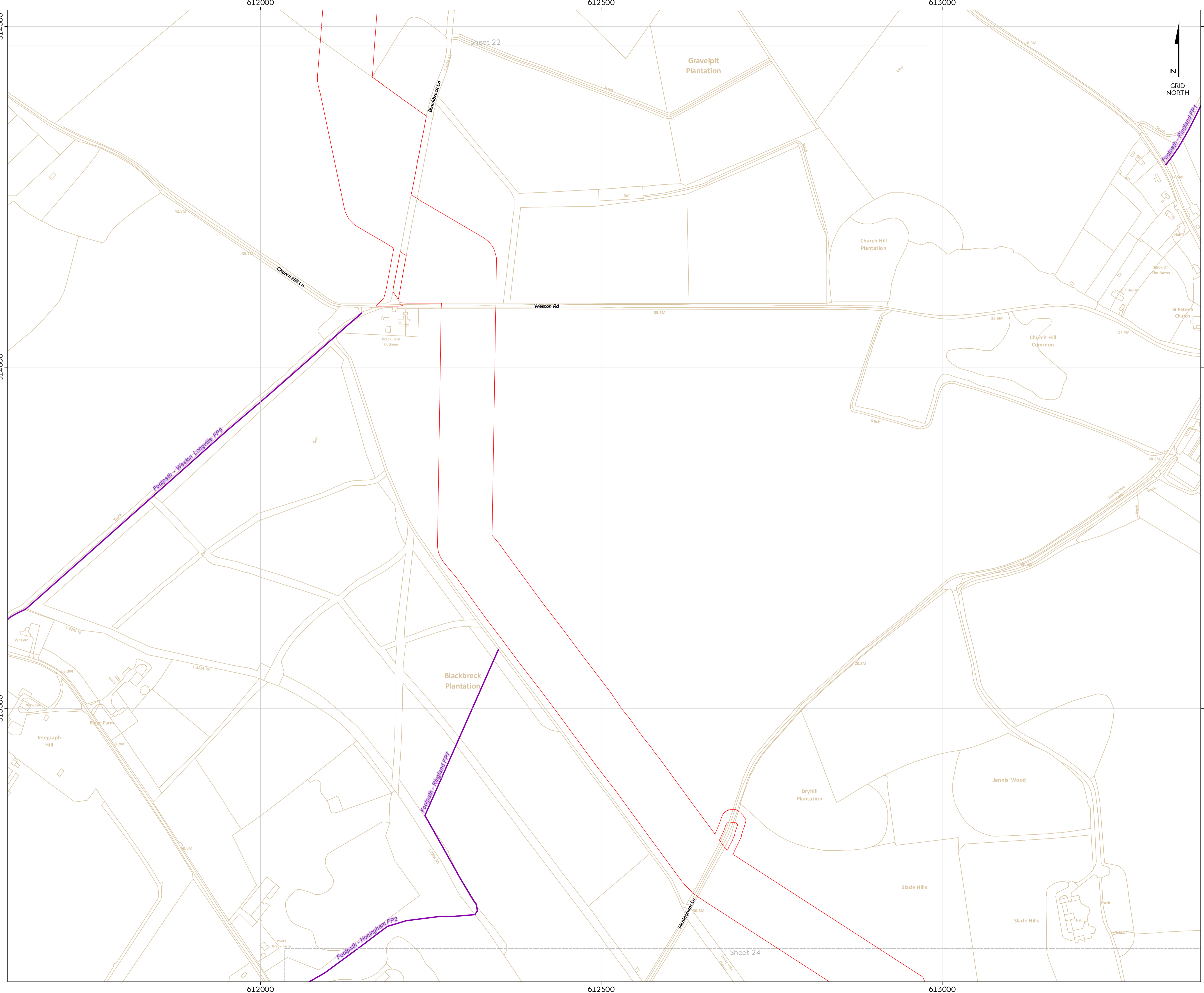
Source:
© Crown copyright and database rights 2019 Ordnance Survey 0200031673
Public Rights of Way data Norfolk County Council 2013 Ordnance Survey Open Data Licence, licensed under the Open Government Licence.

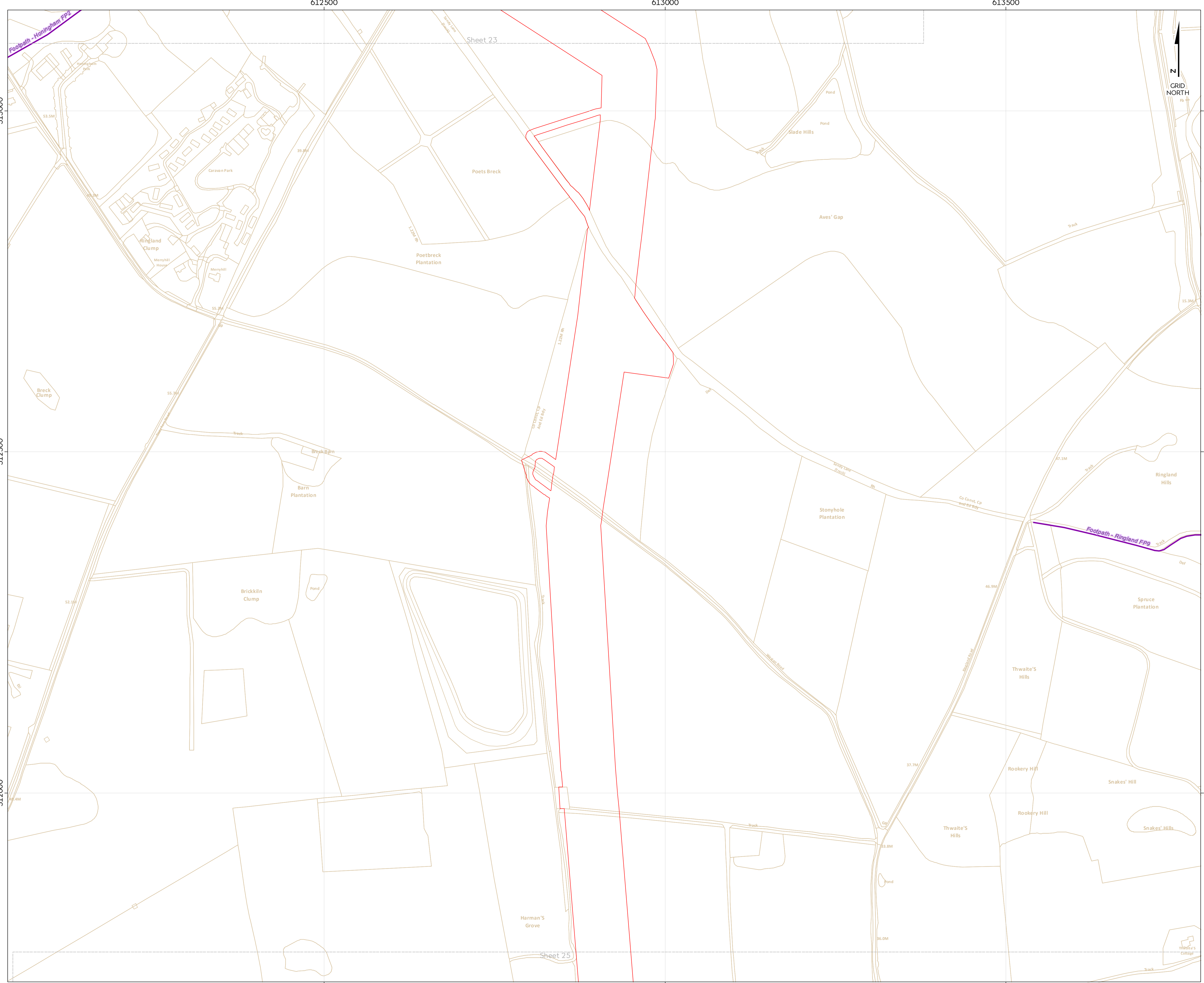


Coordinate system: British National Grid
Vertical reference: ODN
Scale @ A1: 1:2500

REV	REMARK	DATE
00	First Issue	May 2018
01	Second Issue	January 2019
...
...
...

Hornsea Project Three Offshore Wind Farm
APP Regulations Reference: S12(K)
Application Document Number: A2.7
Document no: HOW03APP06
Created by: XAM/J
Checked by: RIG/R
Approved by: ANGU/Y





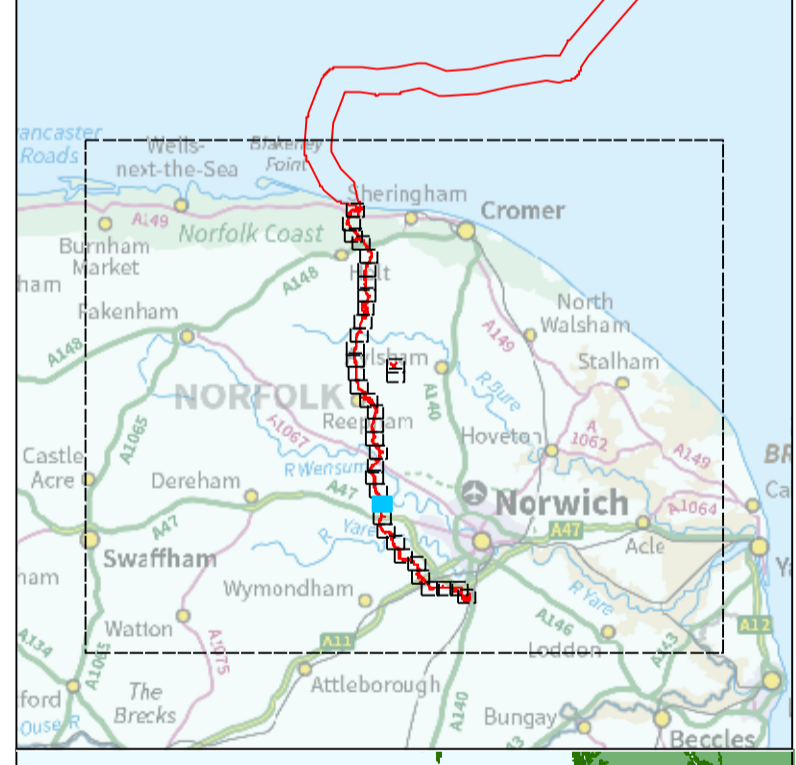
Hornsea Project Three Offshore Wind Farm Public Rights of Way Plan

Sheet 24 of 36

APPP Regulations Reference: 512(K) Application Document Number: A2.7

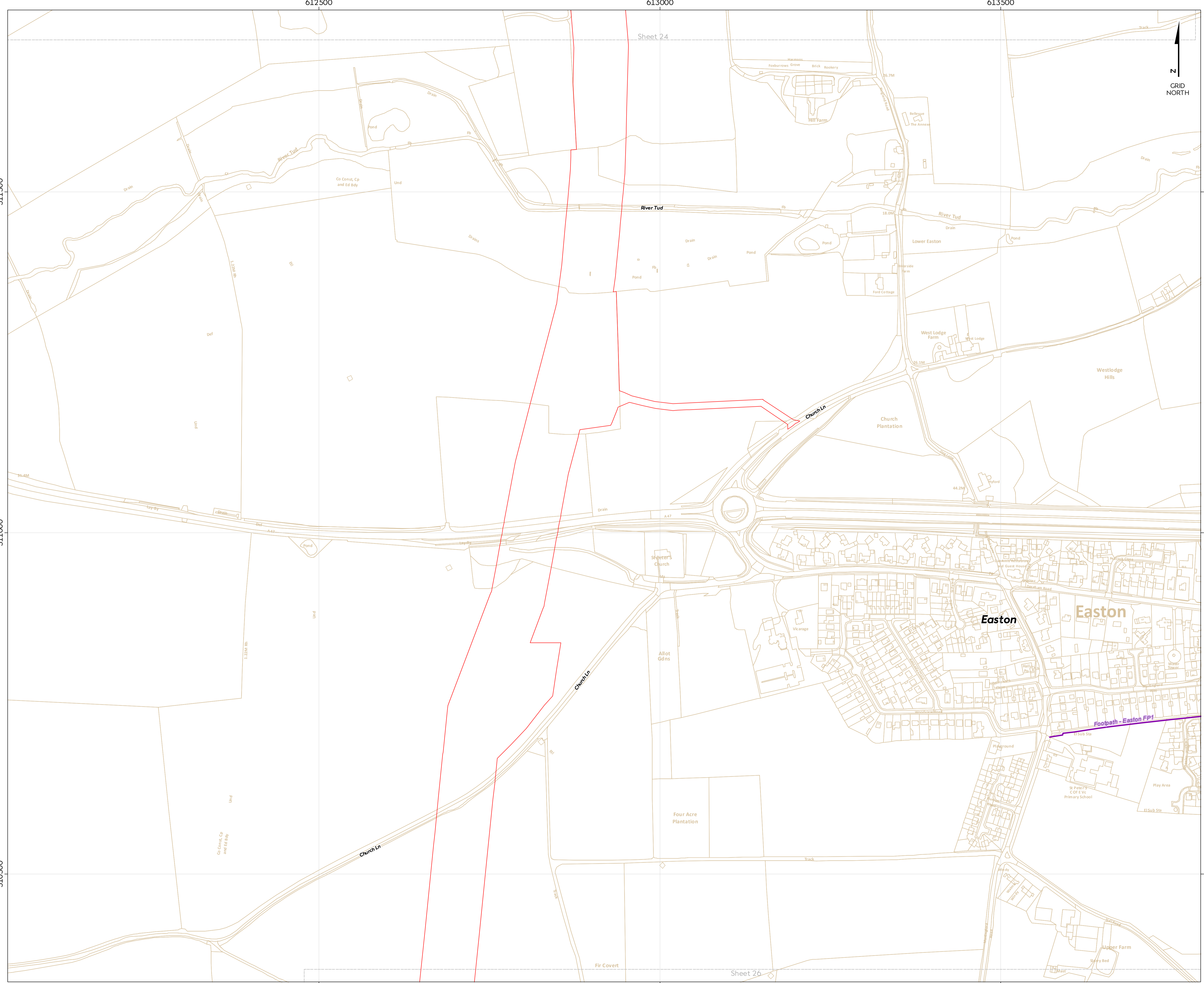
- Hornsea Project Three**
- Order Limits
 - Public Right of Way

Source:
© Crown copyright and database rights 2019 Ordnance Survey 0200031673
Public Rights of Way data Norfolk County Council 2013 Ordnance Survey Open Data Licence, licensed under the Open Government Licence.



Coordinate system: British National Grid
Vertical reference: ODN
Scale @ A1: 1:2500

REV	REMARK	DATE
00	First Issue	May 2018
01	Second Issue	January 2019
...
...
...



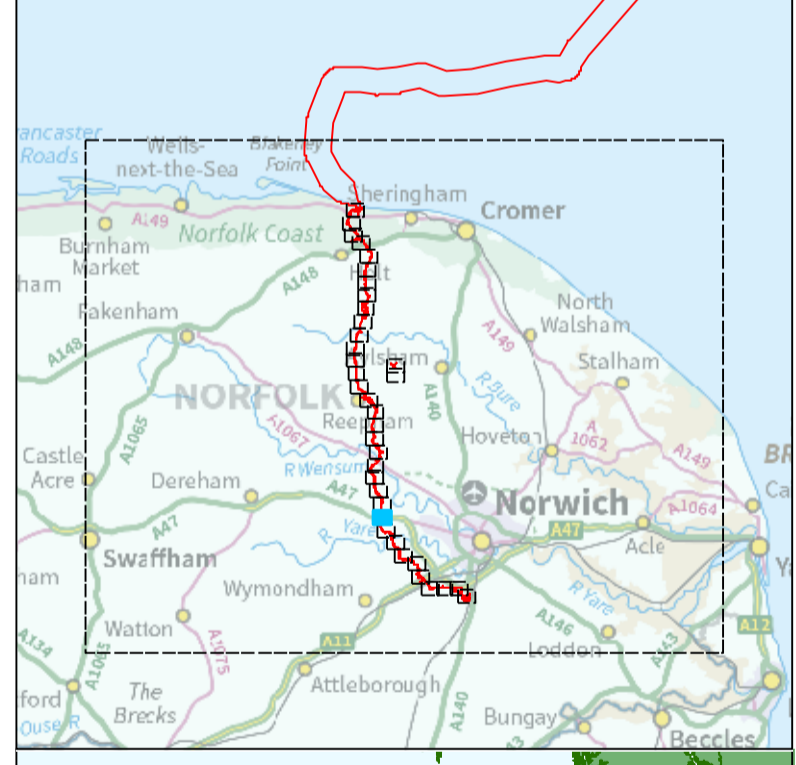
Hornsea Project Three Offshore Wind Farm Public Rights of Way Plan

Sheet 25 of 36

APP Regulations Reference: S12(K) Application Document Number: A2.7

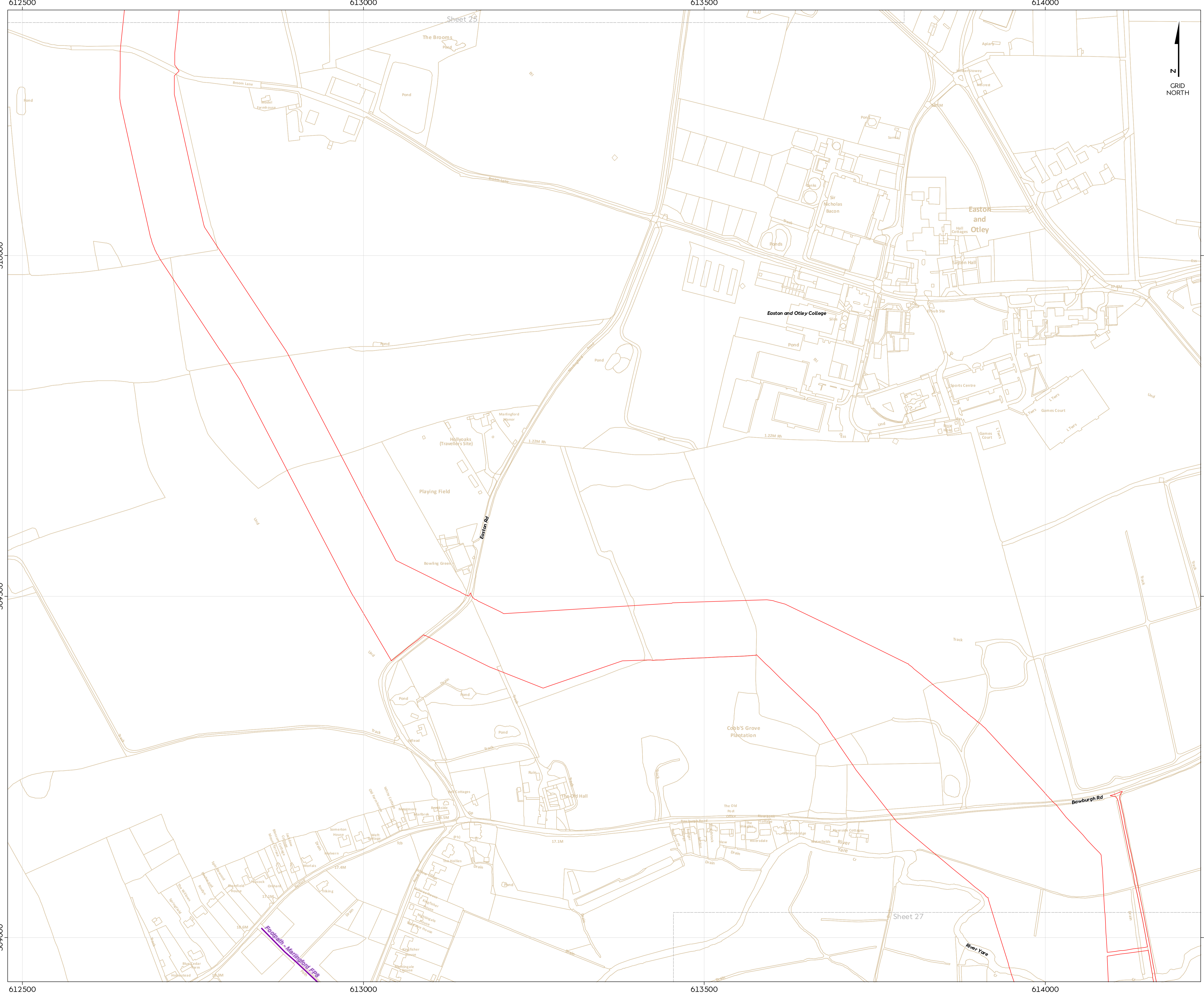
- Hornsea Project Three**
- Order Limits
 - Public Right of Way

Source:
© Crown copyright and database rights 2019 Ordnance Survey 0200031673
Public Rights of Way data Norfolk County Council 2013 Ordnance Survey Open Data Licence, licensed under the Open Government Licence.



Coordinate system: British National Grid
Vertical reference: ODN
Scale @ A1: 1:2500

REV	REMARK	DATE
00	First Issue	May 2018
01	Second Issue	January 2019
...
...
...



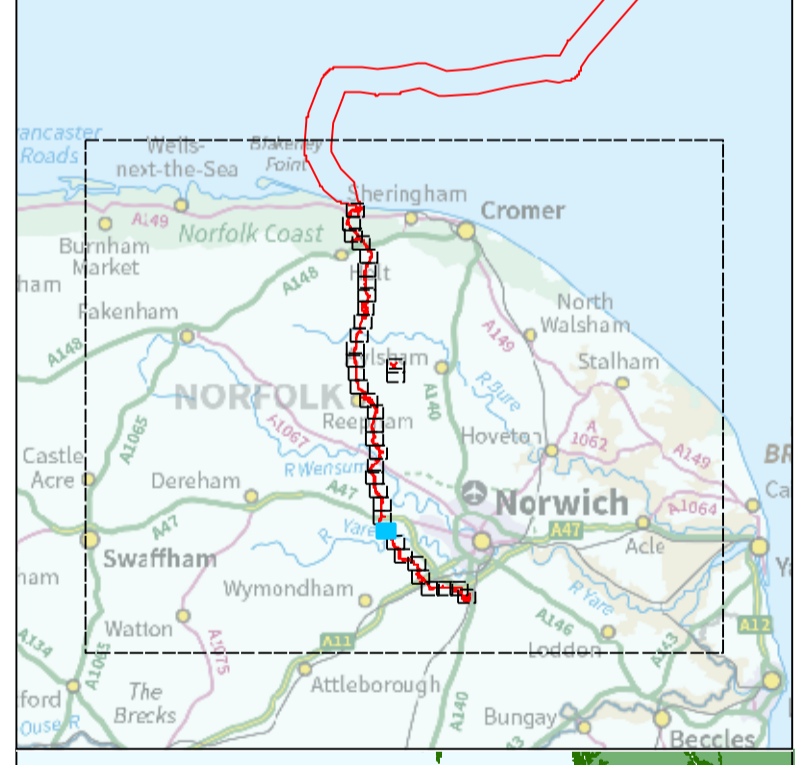
Hornsea Project Three Offshore Wind Farm Public Rights of Way Plan

Sheet 26 of 36

APP Regulations Reference: 512(K) Application Document Number: A2.7

- Hornsea Project Three**
- Order Limits
 - Public Right of Way

Source:
© Crown copyright and database rights 2019 Ordnance Survey 0200031673
Public Rights of Way data Norfolk County Council 2013 Ordnance Survey Open Data Licence, licensed under the Open Government Licence.

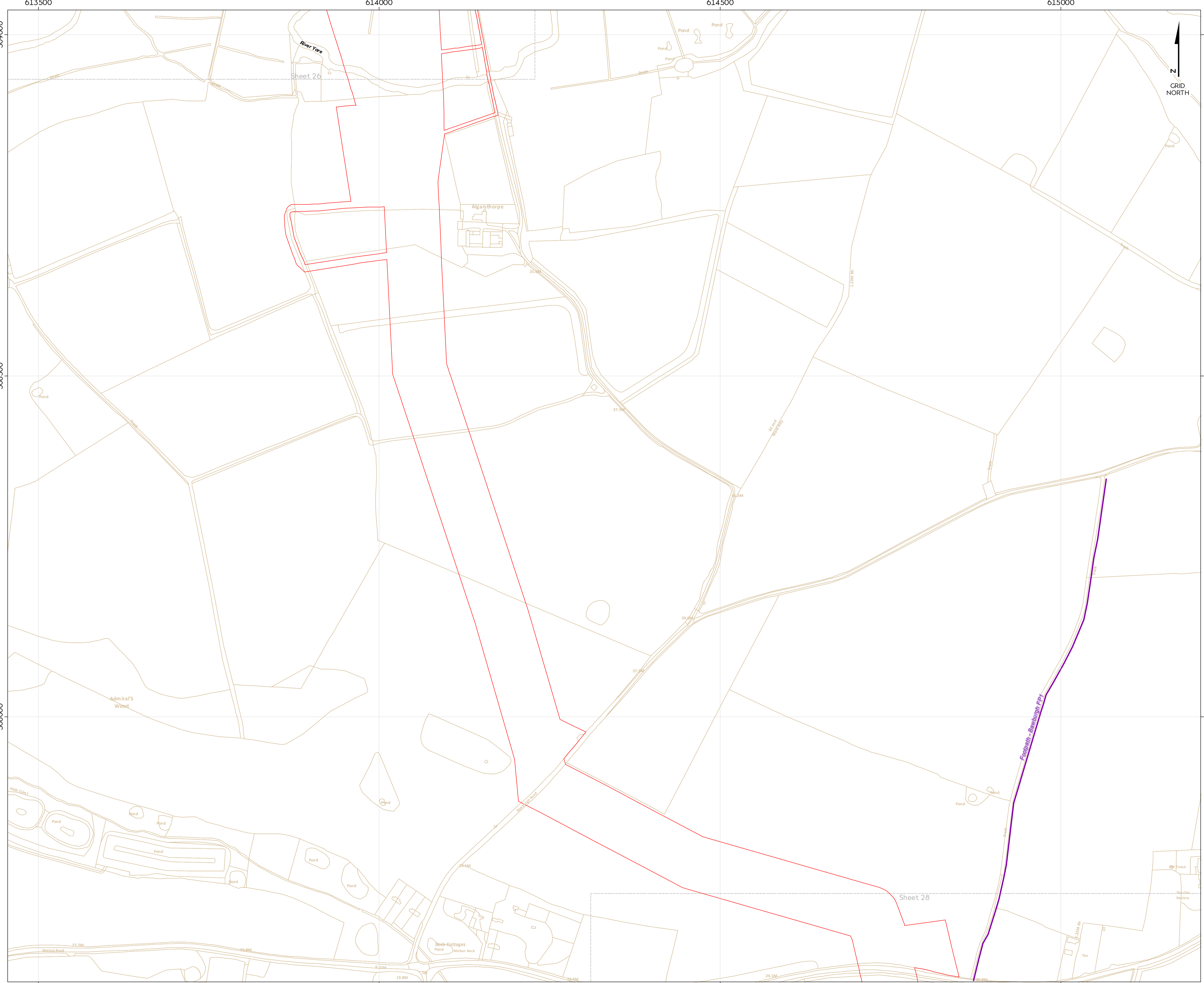


Coordinate system: British National Grid
Vertical reference: ODN
Scale @ A1: 1:2500

REV	REMARK	DATE
00	First Issue	May 2018
01	Second Issue	January 2019
...
...
...

Hornsea Project Three Offshore Wind Farm
APP Regulations Reference: 512(K)
Application Document Number: A2.7
Document no: HOW03APP06
Created by: XAM/J
Checked by: RIG/R
Approved by: ANGU/Y





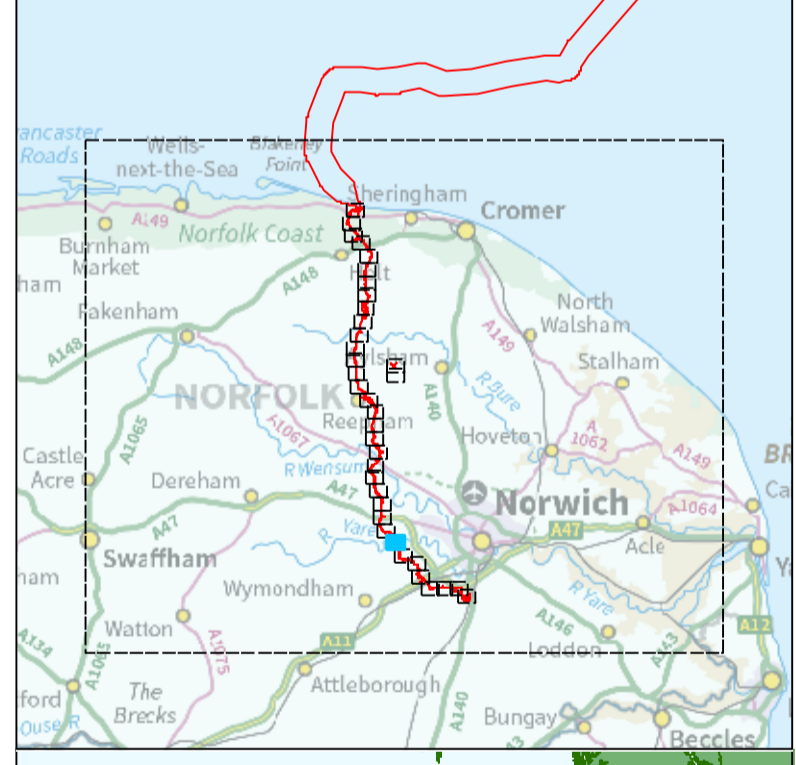
Hornsea Project Three Offshore Wind Farm Public Rights of Way Plan

Sheet 27 of 36

APP Regulations Reference: S12(K) Application Document Number: A2.7

- Hornsea Project Three**
- Order Limits
 - Public Right of Way

Source:
© Crown copyright and database rights 2019 Ordnance Survey 0200031673
Public Rights of Way data Norfolk County Council 2013 Ordnance Survey Open Data Licence, licensed under the Open Government Licence.

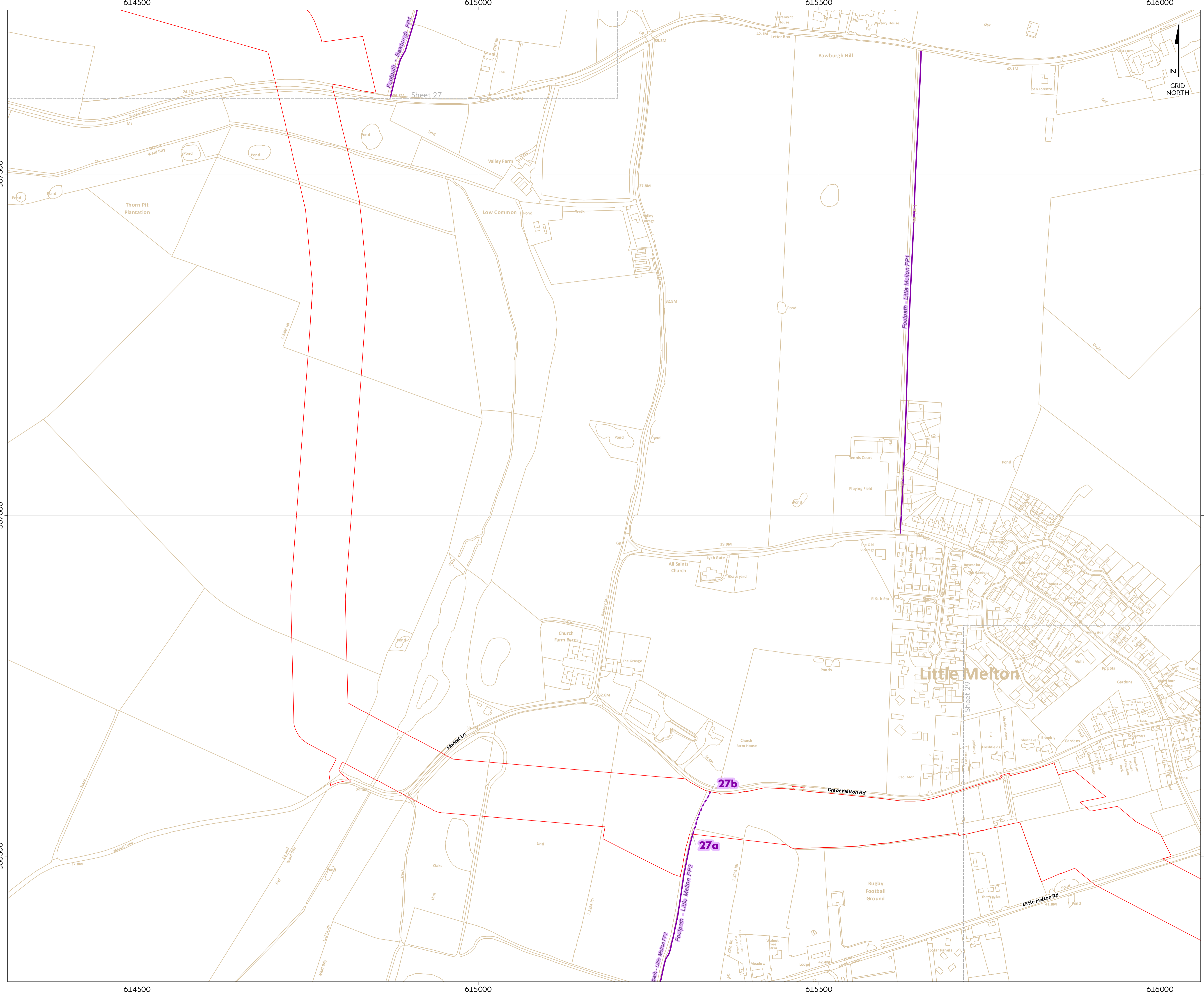


Coordinate system: British National Grid
Vertical reference: ODN
Scale @ A1: 1:2500

REV	REMARK	DATE
00	First Issue	May 2018
01	Second Issue	January 2019
...
...
...

Hornsea Project Three Offshore Wind Farm
APP Regulations Reference: S12(K)
Application Document Number: A2.7
Document no: HOW03APP06
Created by: XAM/J
Checked by: RIG/R
Approved by: ANGU Y





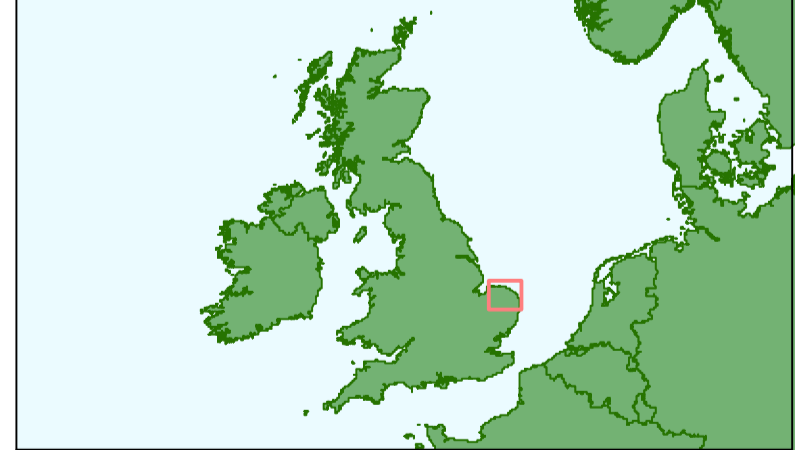
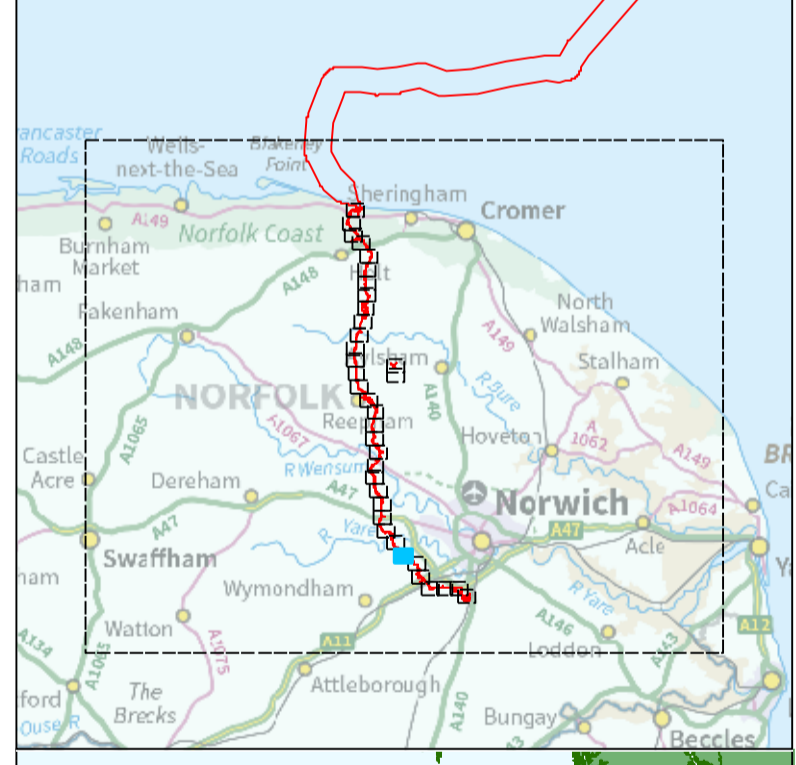
Hornsea Project Three Offshore Wind Farm Public Rights of Way Plan

Sheet 28 of 36

APP Regulations Reference: S(2)(K) Application Document Number: A2.7

- Hornsea Project Three**
- Order Limits
 - Public Right of Way
 - - - Public Right of Way to be temporarily stopped up

Source:
© Crown copyright and database rights 2019 Ordnance Survey 0200031673
Public Rights of Way data Norfolk County Council 2013 Ordnance Survey Open Data Licence, licensed under the Open Government Licence.



Coordinate system: British National Grid
Vertical reference: ODN
Scale @ A1: 1:2500

REV	REMARK	DATE
00	First Issue	May 2018
01	Second Issue	January 2019
...
...
...



Hornsea Project Three Offshore Wind Farm Public Rights of Way Plan

Sheet 29 of 36

APPP Regulations Reference: S12(K) Application Document Number: A2.7

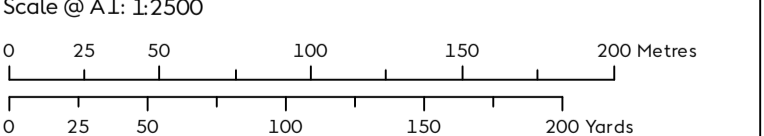
Hornsea Project Three

Order Limits

Source:
© Crown copyright and database rights 2019 Ordnance Survey 0200031673
Public Rights of Way data Norfolk County Council 2013 Ordnance Survey Open Data Licence, licensed under the Open Government Licence.



Coordinate system: British National Grid
Vertical reference: ODN
Scale @ A1: 1:2500



REV	REMARK	DATE
00	First Issue	May 2018
01	Second Issue	January 2019
...
...
...

Hornsea Project Three Offshore Wind Farm
APPP Regulations Reference: S12(K)
Application Document Number: A2.7
Document no: HOW03APPO6
Created by: XAMJ
Checked by: RIGCR
Approved by: ANGLUY



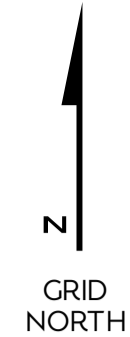
616500

617000

617500

Sheet 29

Sheet 31



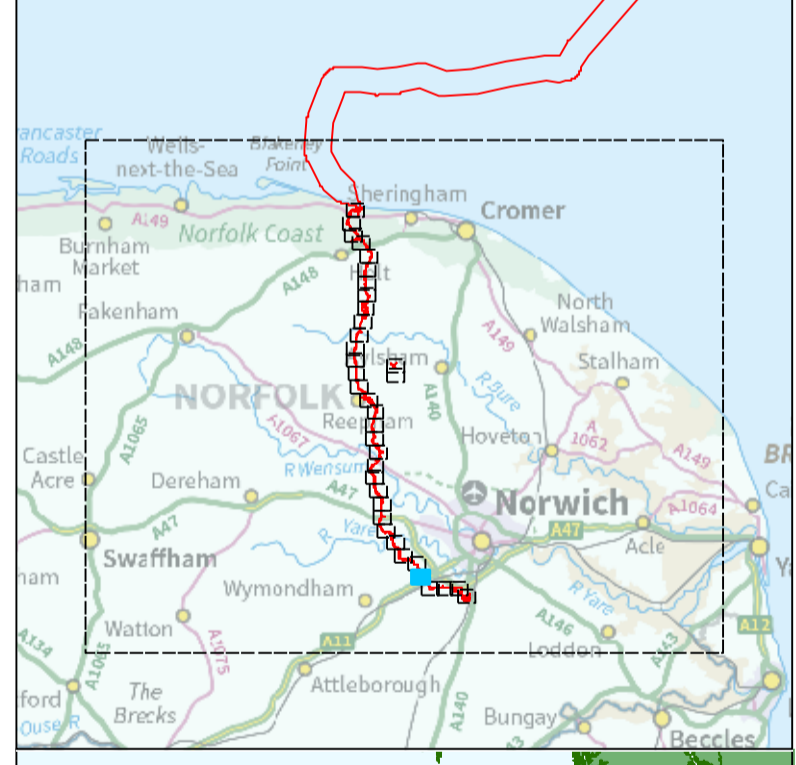
Hornsea Project Three Offshore Wind Farm Public Rights of Way Plan Sheet 30 of 36

APPP Regulations Reference: 5(2)(K) Application Document Number: A2.7

Hornsea Project Three

- Order Limits
- Public Right of Way
- Public Right of Way to be temporarily stopped up

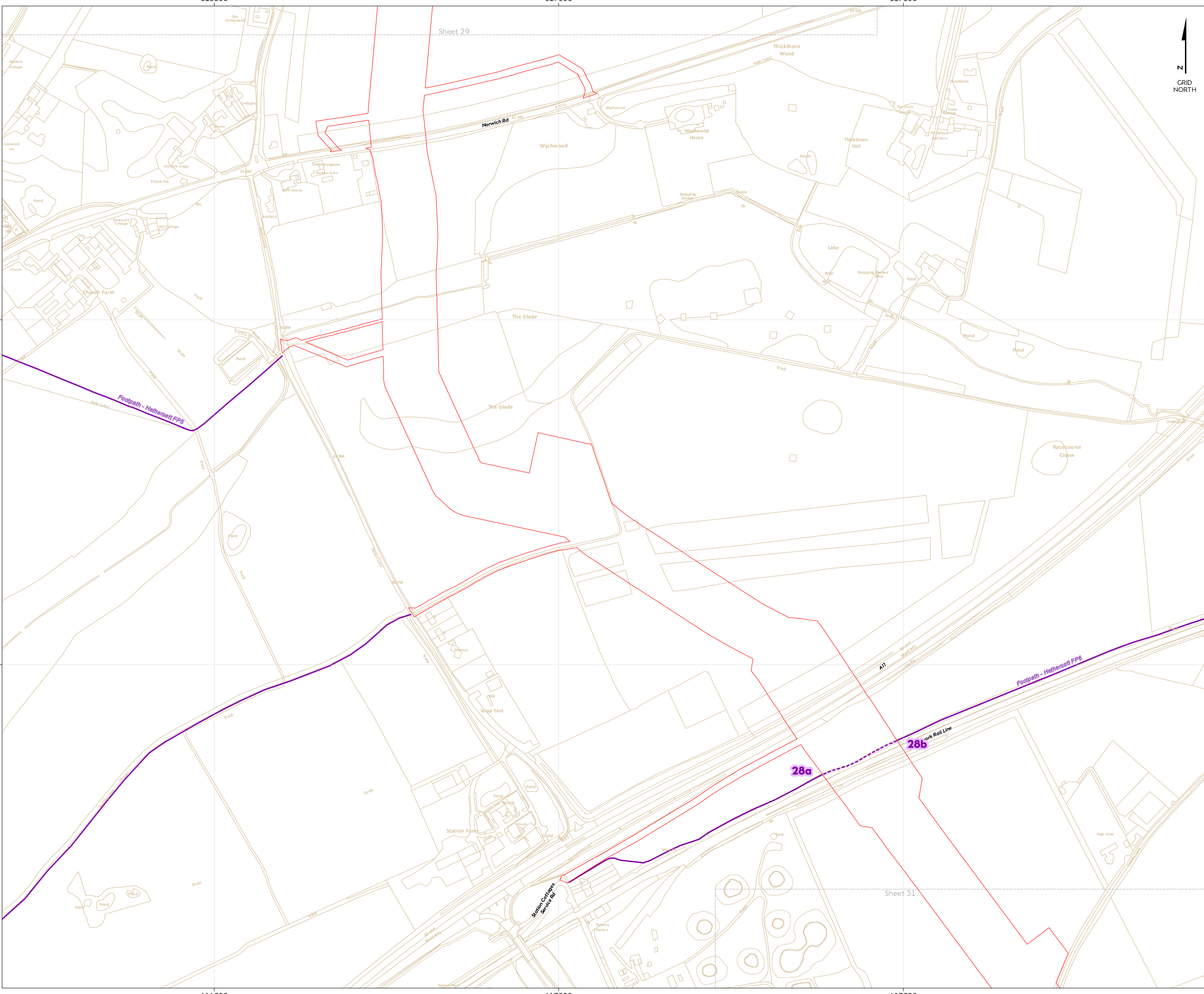
Source:
© Crown copyright and database rights 2019 Ordnance Survey 0200031673
Public Rights of Way data Norfolk County Council 2013 Ordnance Survey Open Data Licence, licensed under the Open Government Licence.



Coordinate system: British National Grid
Vertical reference: ODN
Scale @ A1: 1:2500

REV	REMARK	DATE
00	First Issue	May 2018
01	Second Issue	January 2019
...
...
...

Hornsea Project Three Offshore Wind Farm
APPP Regulations Reference: 5(2)(K)
Application Document Number: A2.7
Document no: HOW 03APPO6
Created by: XAMJ
Checked by: RIGR
Approved by: ANGLUY



616500

617000

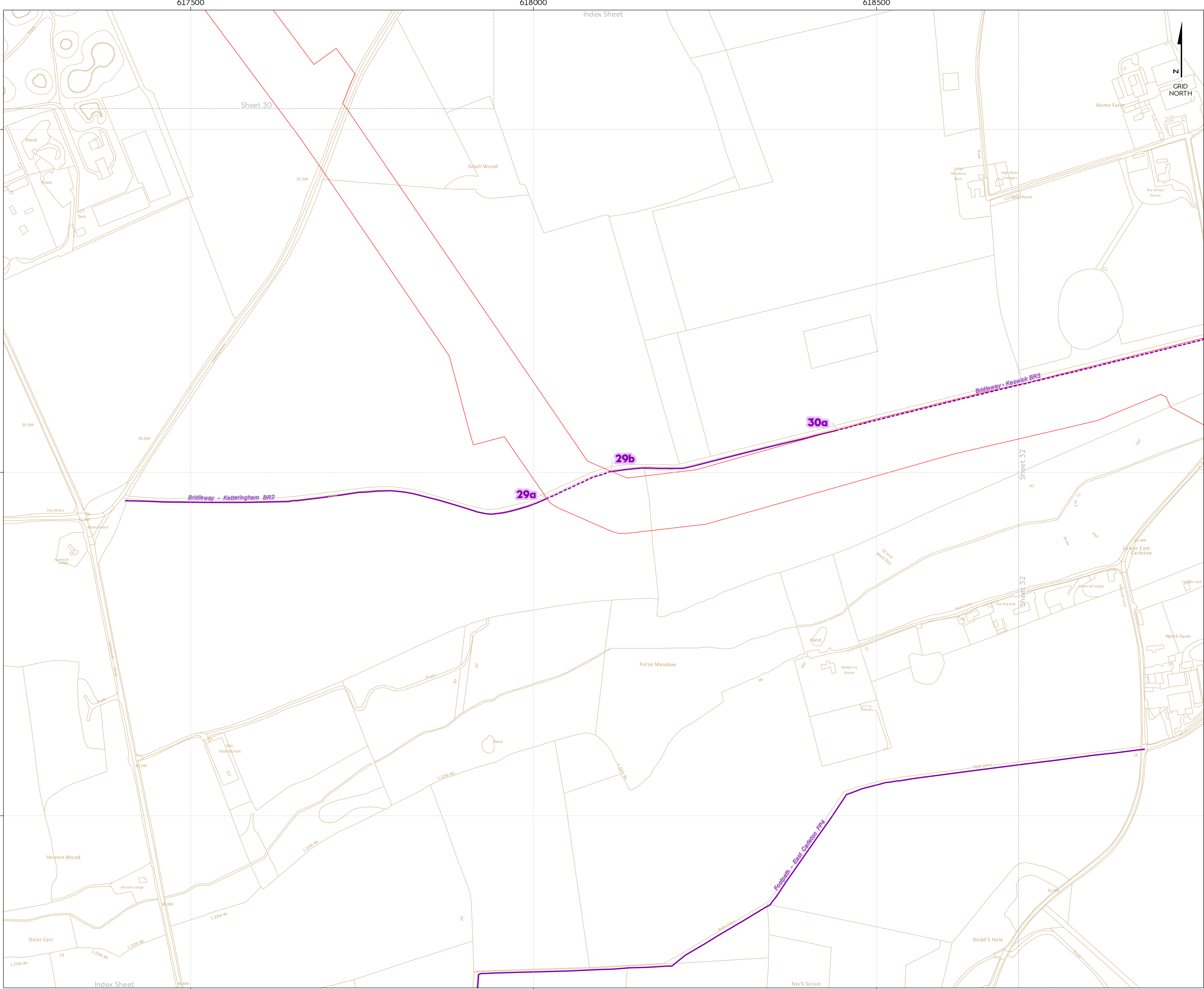
617500

305000

305000

304500

304500



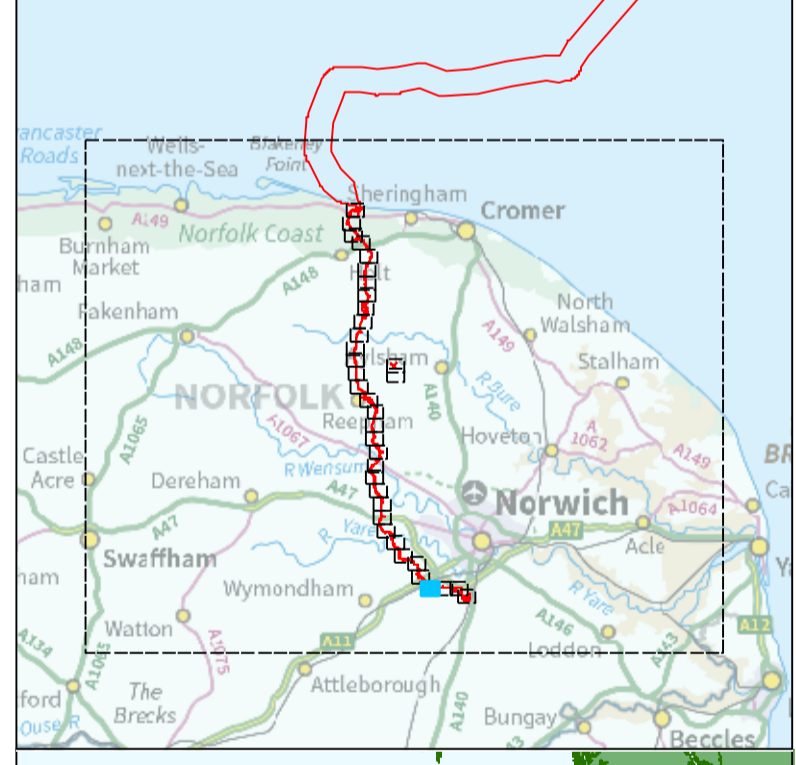
Hornsea Project Three Offshore Wind Farm Public Rights of Way Plan

Sheet 31 of 36

APP Regulations Reference: 512(K) Application Document Number: A2.7

- Hornsea Project Three**
- Order Limits
 - Public Right of Way
 - - - Public Right of Way to be temporarily stopped up

Source:
© Crown copyright and database rights 2019 Ordnance Survey 0200031673
Public Rights of Way data: Norfolk County Council 2013 Ordnance Survey Open Data Licence, licensed under the Open Government Licence.



Coordinate system: British National Grid
Vertical reference: ODN
Scale @ A1: 1:2500

REV	REMARK	DATE
00	First Issue	May 2018
01	Second Issue	January 2019
...
...
...

619000

619500

620000

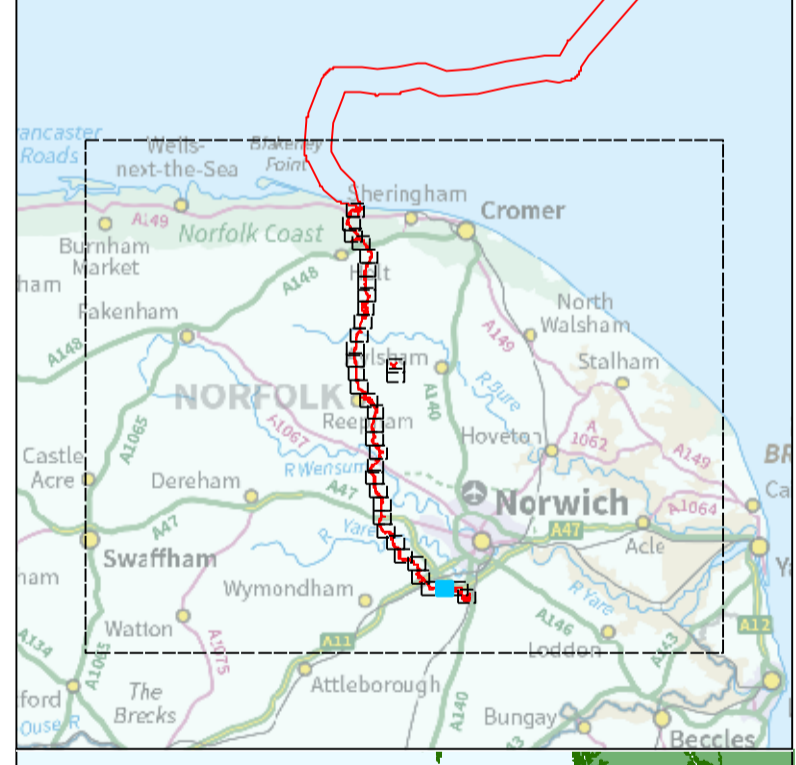
Hornsea Project Three Offshore Wind Farm Public Rights of Way Plan

Sheet 32 of 36

APPF Regulations Reference: 5(2)(K) Application Document Number: A2.7

- Hornsea Project Three**
- Order Limits
 - Public Right of Way
 - Public Right of Way to be temporarily stopped up

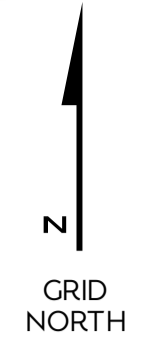
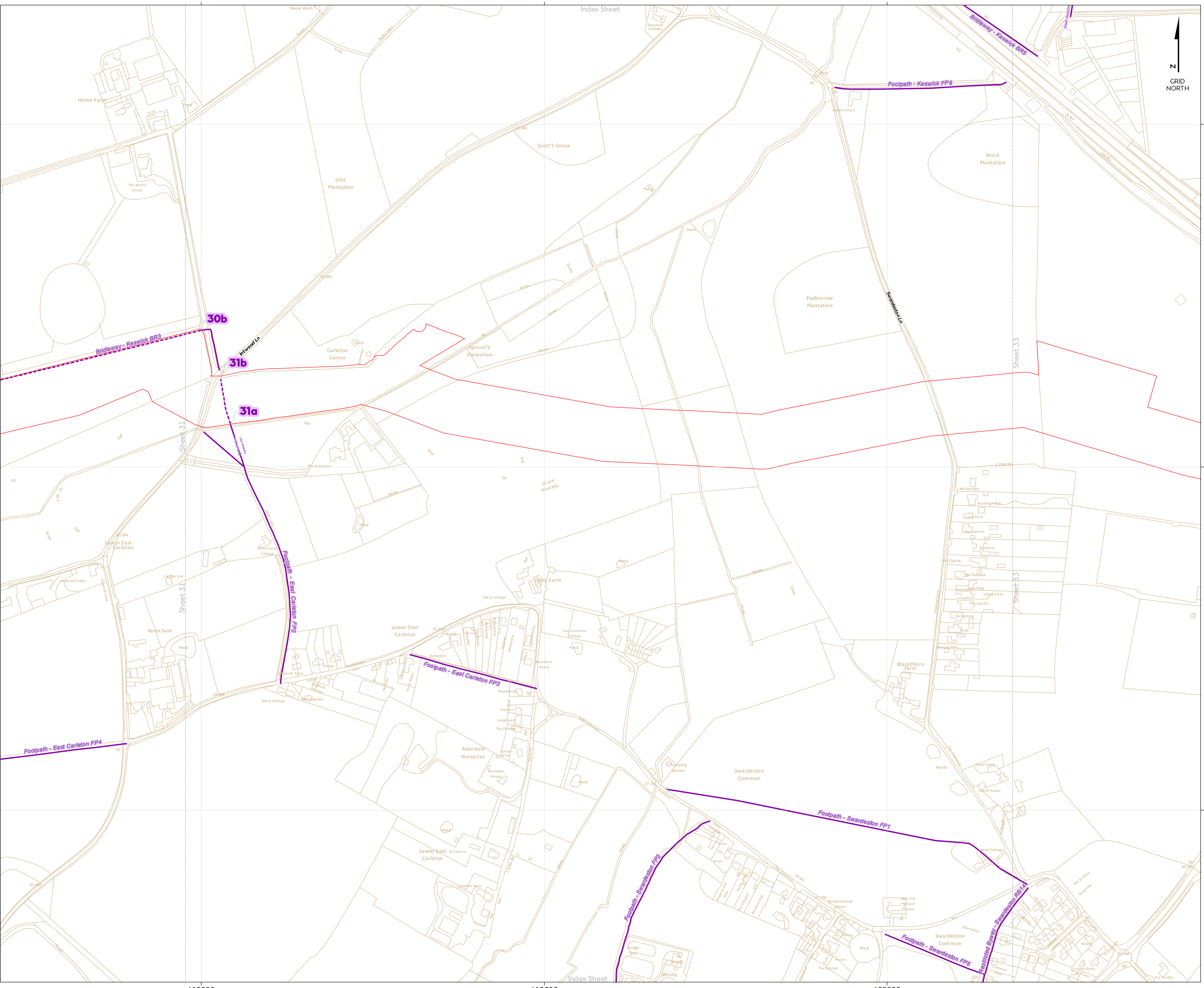
Source:
© Crown copyright and database rights 2019 Ordnance Survey 0200031673
Public Rights of Way data Norfolk County Council 2013 Ordnance Survey Open Data Licence, licensed under the Open Government Licence.



Coordinate system: British National Grid
Vertical reference: ODN
Scale @ A1: 1:2500

REV	REMARK	DATE
00	First Issue	May 2018
01	Second Issue	January 2019
...
...
...

Hornsea Project Three Offshore Wind Farm
APPF Regulations Reference: 5(2)(K)
Application Document Number: A2.7
Document no: HOW 03APP06
Created by: XAM/J
Checked by: RIGGR
Approved by: ANGLUY



304000

304000

303500

303500

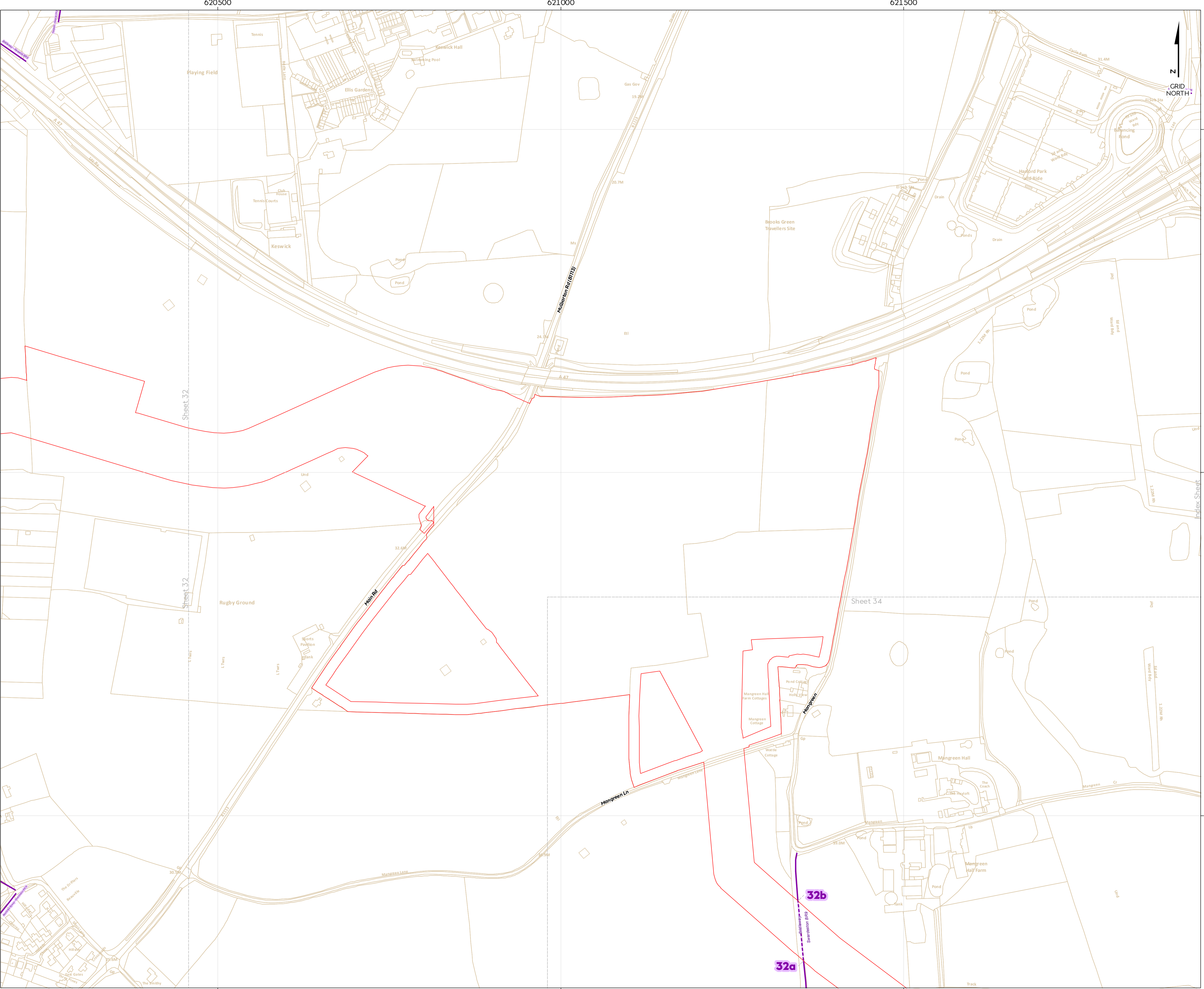
303000

303000

619000

619500

620000



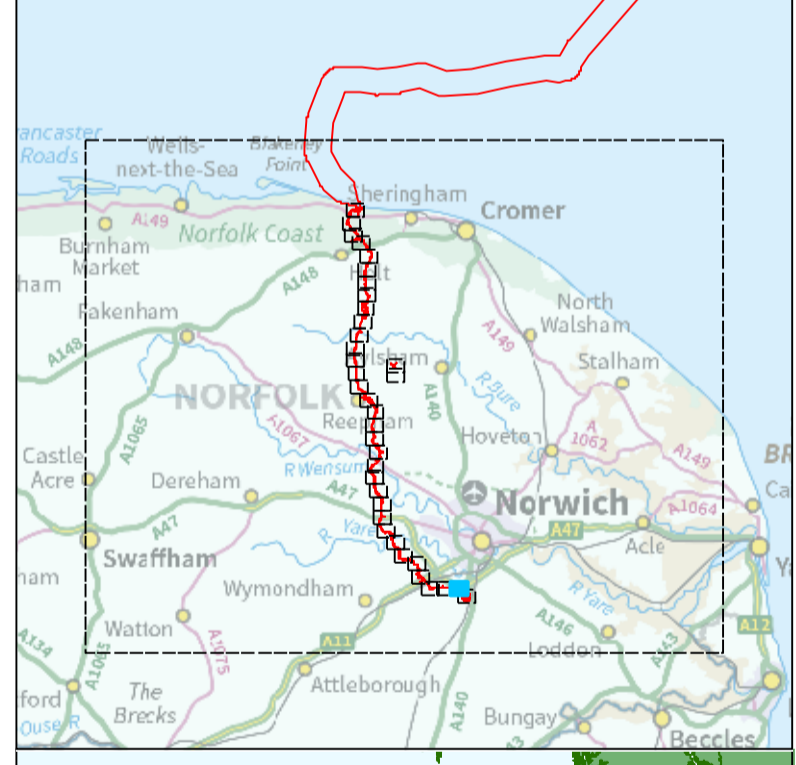
Hornsea Project Three Offshore Wind Farm Public Rights of Way Plan

Sheet 33 of 36

APPF Regulations Reference: 5(2)(K) Application Document Number: A2.7

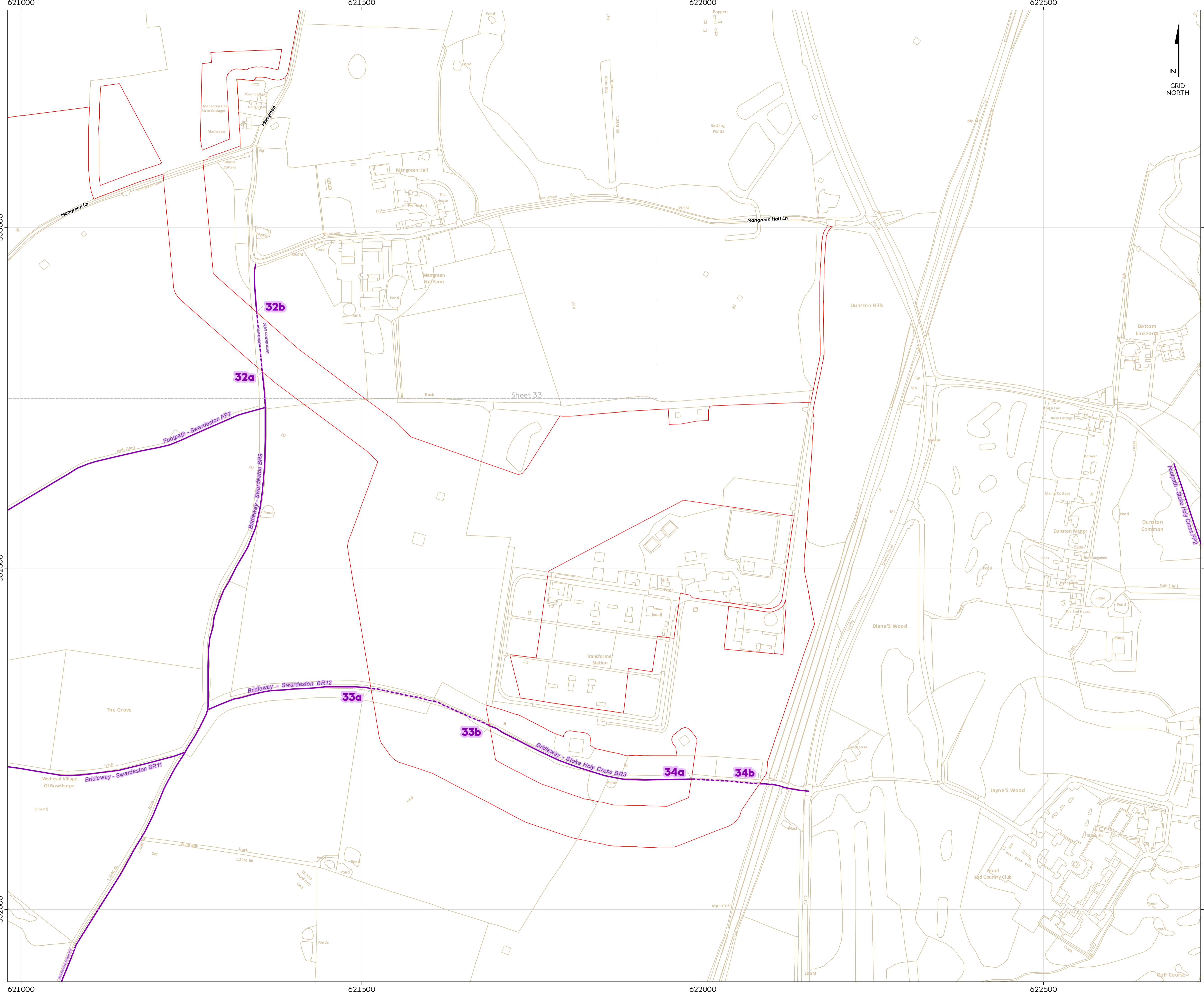
- Hornsea Project Three**
- Order Limits
 - Public Right of Way
 - - - Public Right of Way to be temporarily stopped up

Source:
© Crown copyright and database rights 2019 Ordnance Survey 0200031673
Public Rights of Way data: Norfolk County Council 2013 Ordnance Survey Open Data Licence, licensed under the Open Government Licence.



Coordinate system: British National Grid
Vertical reference: ODN
Scale @ A1: 1:2500

REV	REMARK	DATE
00	First Issue	May 2018
01	Second Issue	January 2019
...
...
...

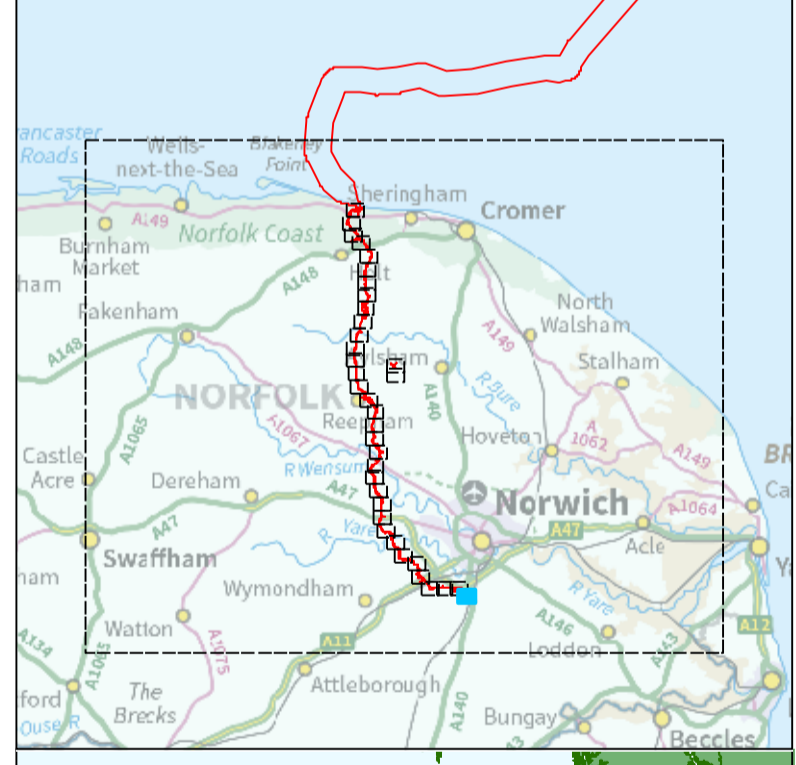


Hornsea Project Three Offshore Wind Farm Public Rights of Way Plan Sheet 34 of 36

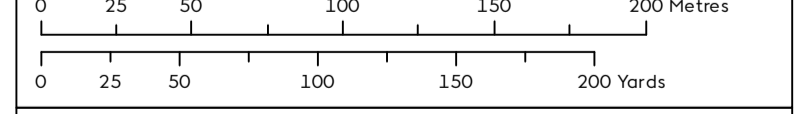
APP Regulations Reference: 5(2)(K) Application Document Number: A2.7

- Hornsea Project Three**
- Order Limits
 - Public Right of Way
 - Public Right of Way to be temporarily stopped up

Source:
© Crown copyright and database rights 2019 Ordnance Survey 0200031673
Public Rights of Way data Norfolk County Council 2013 Ordnance Survey Open Data Licence, licensed under the Open Government Licence.



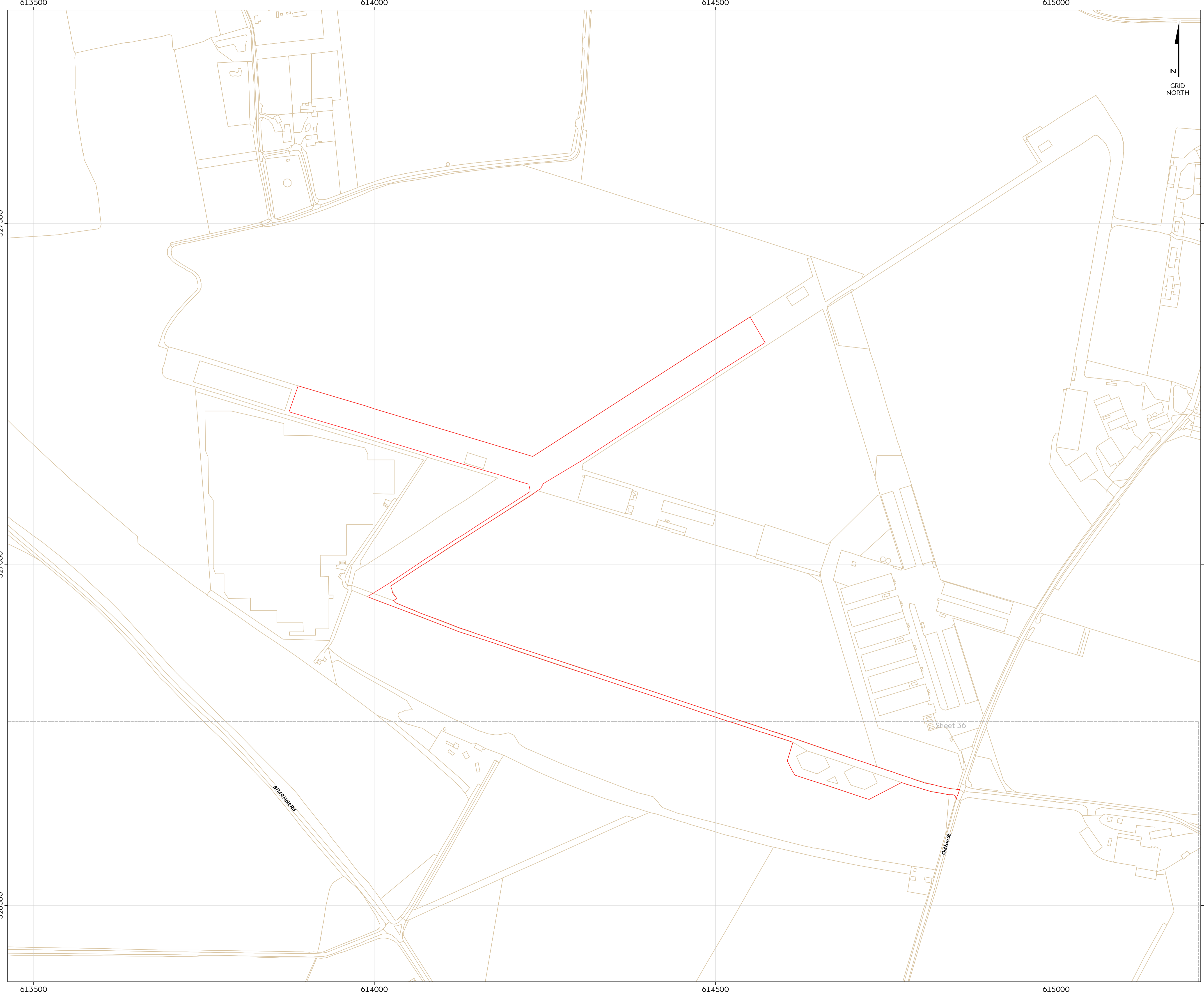
Coordinate system: British National Grid
Vertical reference: ODN
Scale @ A1: 1:2500



REV	REMARK	DATE
00	First Issue	May 2018
01	Second Issue	January 2019
...
...
...

Hornsea Project Three Offshore Wind Farm
APP Regulations Reference: 5(2)(K)
Application Document Number: A2.7
Document no: HOW 03APP06
Created by: XAMJ
Checked by: RIGCR
Approved by: ANGYU






Hornsea Project Three Offshore Wind Farm Public Rights of Way Plan

Sheet 35 of 36

APPP Regulations Reference: S12(K) Application Document Number: A2.7

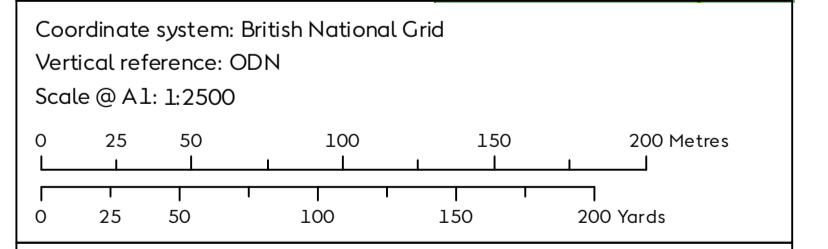
Hornsea Project Three
Order Limits



Source:
© Crown copyright and database rights 2019 Ordnance Survey 0200031673
Public Rights of Way data Norfolk County Council 2013 Ordnance Survey Open Data Licence, licensed under the Open Government Licence.



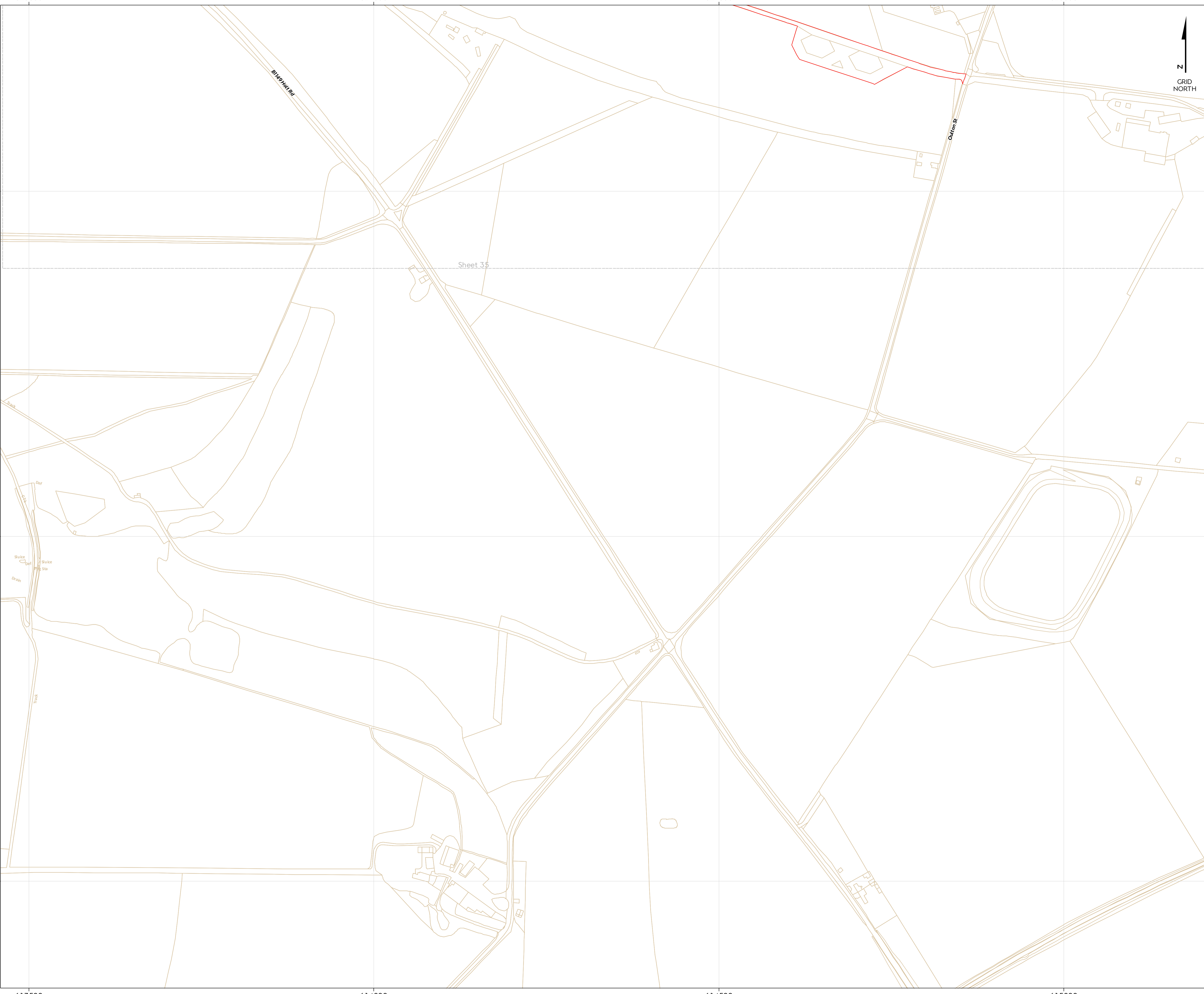
Coordinate system: British National Grid
Vertical reference: ODN
Scale @ A1: 1:2500



REV	REMARK	DATE
00	First Issue	May 2018
01	Second Issue	January 2019
...
...
...

Hornsea Project Three Offshore Wind Farm
APPP Regulations Reference: S12(K)
Application Document Number: A2.7
Document no: HOW03APPP06
Created by: XAM/J
Checked by: RIG/R
Approved by: ANGLUY





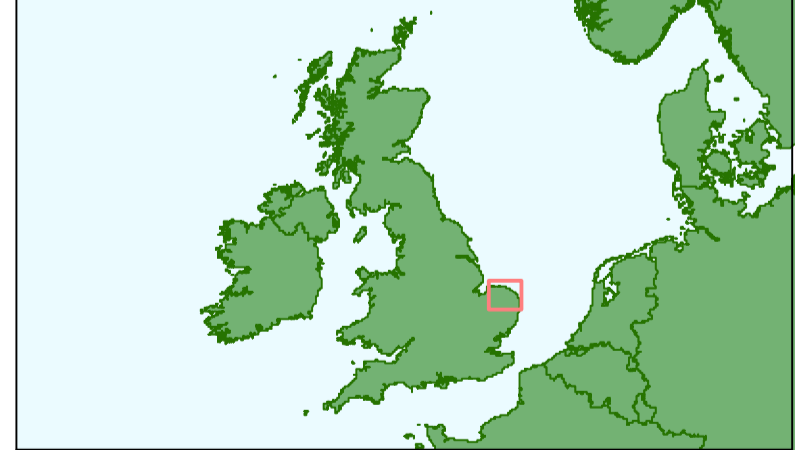
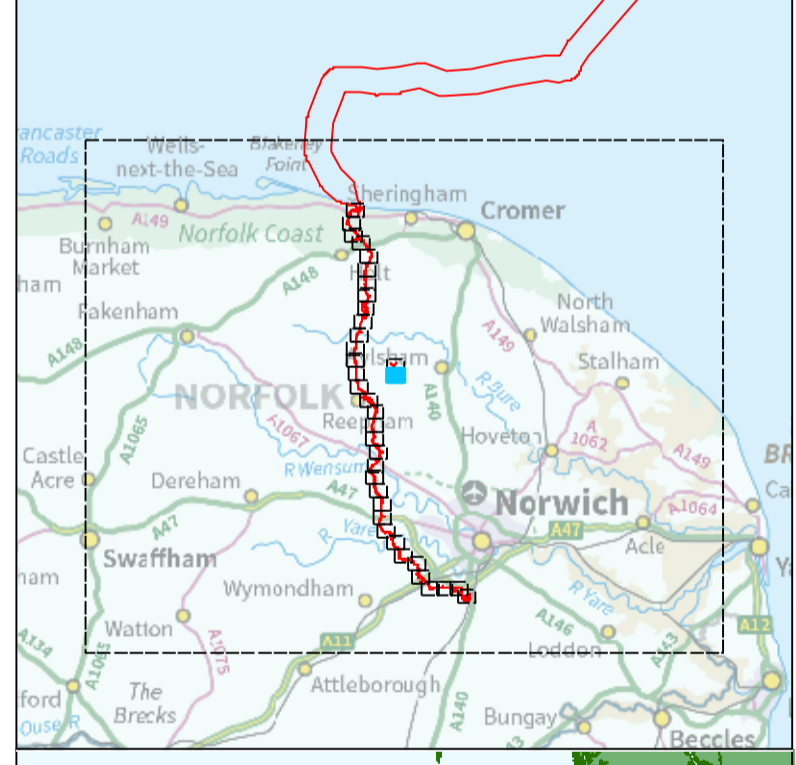
Hornsea Project Three Offshore Wind Farm Public Rights of Way Plan

Sheet 36 of 36

APPP Regulations Reference: S12(K) Application Document Number: A2.7

Hornsea Project Three
 Order Limits

Source:
 © Crown copyright and database rights 2019 Ordnance Survey 0200031673
 Public Rights of Way data: Norfolk County Council 2011. Ordnance Survey Open Data Licence, licensed under the Open Government Licence.



Coordinate system: British National Grid
 Vertical reference: ODN
 Scale @ A1: 1:2500

REV	REMARK	DATE
00	First Issue	May 2018
01	Second Issue	January 2019
...
...
...

Hornsea Project Three Offshore Wind Farm
 APPP Regulations Reference: S12(K)
 Application Document Number: A2.7
 Document no: HOW-03APP06
 Created by: XAM/J
 Checked by: RIGGR
 Approved by: ANGUIY

